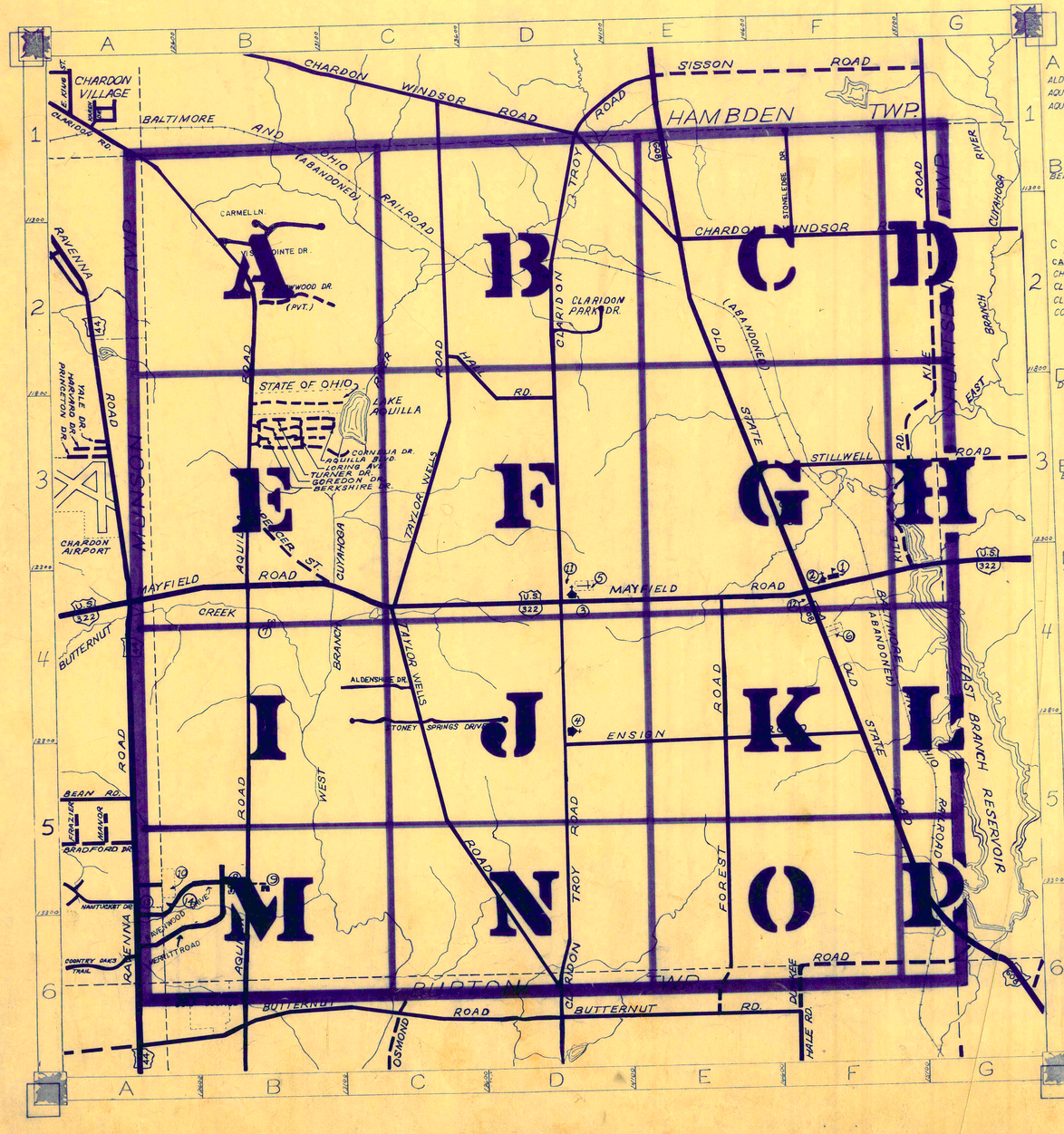

ROAD INDEX

A
ALDENSHIRE DR. C4
AQUILLA BLVD. C3
AQUILLA RD. A1-B6

B
BERKSHIRE DR. B3

C
CARMEL LANE: A1-2
CHARDON WINDSOR RD. D1-G2
CLARIDON PARK DR. D2
CLARIDON TROY RD. D1-D6
CORNELIA DR. (PVT) B3

D
DURKEE RD. F6-G6

E
ENSIGN RD. D5-F5

F
FOREST RD. E4-E6

G
GOREDON DR. (PVT) B3

H
HALL RD. C2-D3

I con't
J
K
KILE RD. F4-G1
L
LORING AVE. (PVT) B3
M
MAYFIELD RD. A1-G4
MEADOWWOOD DR. (PVT) B2
MERRITT RD. A6
N
O
P
Q
R
RAVENWOOD DR A6
S
SPENCER ST. B3-B4
STILLWELL RD. F3-G3
STONELEDGE DR F1-F2
STONEY SPRINGS DR. C4
T
TAYLOR WELLS RD. C1-D6
TURNER DR. (PVT) B3
U
V
VISTA POINTE DR D 1-2
W
X
Y
Z

1. CLARIDON ELEMENTARY SCHOOL
2. EAST CLARIDON METHODIST CHURCH
3. THE FIRST CONGREGATIONAL CHURCH
4. CHRISTIAN MISSIONARY ALLIANCE CH.
5. CLARIDON CENTER CEMETERY
6. EAST CLARIDON CEMETERY
7. WEST CLARIDON CEMETERY
8. GEAUGA COUNTY HOME CEMETERY
9. PLEASANT HILL COUNTY HOME
10. GEAUGA COUNTY COMM. HOSPITAL
11. CLARIDON TOWN HALL
12. U.S. POST OFFICE (CLARIDON)
13. GEAUGA COUNTY SAFETY CENTER
14. GEAUGA COUNTY WELFARE DEPT.

CLARIDON TOWNSHIP

SCALE = 1" = 2000'

ROBERT L. PHILLIPS,
GEAUGA COUNTY ENGINEER

UNPAVED ROAD
PAVED ROAD
RAILROAD
TOWNSHIP LINE

HAMBDEN TOWNSHIP

MUNSON TOWNSHIP

CLARIDON TOWNSHIP

SCALE 1" = 300'

JAN 1, 1998

A	B	C	D
E	F	G	H
I	J	K	L
M	N	O	P

HOLMES

TRACT

GEAUGA CO. Rd. 6 & CO. COMM.

SPRING VALLEY TRAIL

AUBURN ROAD

CARMEL LANE

VISTA POINTE DRIVE

MEADOWWOOD DRIVE (PRIVATE)

MEADOWWOOD ESTATES SUB. VOL. 11-P. 62

VISTA POINTE SUB. VOL 23-78

RIVER OAKS INVEST. CO. 1011-1173

ALL LOTS

LEADER'S MOBILE HOME COMMUNITY 1087-927

NEW SURVEY + 10.933 Ac 835-674

591-895 836-227

PARCEL #3 98.29 Ac.

591-895 836-227 LEADER'S MOBILE HOME COMMUNITY 1087-927

L.W. & K.A. CONNER 898-1209 900-647

L.W. & K.A. CONNER 898-1209 900-647 2B

L.W. & K.A. CONNER 898-1209 900-647 10 Ac.

H.F. & C. BLATNIK, JR 1. 952-462 15.65 Ac.

513-319 742-737 41.13 Ac.

Frederick Ineman & Hilda-Monika Ineman 705-65 862-1140

J.F. & W. Divoky 571-94 9.70A

F.D. Ivoky 531-1060 1000-477 2.72 Ac.

857-776

L.W. & K.A. CONNER 898-1209 900-647 ± 97.27 Ac.

J. URBANICK 812-959

812-959

R.H. NELSON TRUSTEES 860-146

M.J. JONKE 1030-789 480-367 3.07 Ac. 623-962

L.M. Cotton 643-175 690-772

CHARDON ASSEMBLY OF GOD 1115-1306 ✓ 19.22 Ac

M.K. REED & J.J. BECKER 1129-317

L.J. & P.M. PENTER 30.92 Ac. 1174-594 ✓ 891-846 423-996 1022-682 1158-179 13-0116600 5

O. TOPLIFF 1174-592 ✓ 18.01 Ac 13-0155561

D. GANDER 832-946 14.643 Ac

D.E. PROTS & A. NEMCIK-PROTS 1052-532 10.038 Ac

F.G. & J.N. CARLSON 1032-492 7.90 Ac.

C.J. WILCOX & K.A. TRENTA 1036-309 48.29 Ac.

C-J WILCOX & K.A. TRENTA 29.969 Ac 1036-307

R.R. Hauter 1111-887 2.90 Ac.

R&D. Hauter 643-627 2.331 Ac. 345-454

M.L. Yokum 607 620-1000 954-126

J.E. BRISLEY ✓ 1114-1000 3.21 ac

571-745 R. Baptic

G.A. & D.L. GAILLOWAY 1174-1078 7.23 Ac. 13-0155441

M.J. & A.L. GAILLOWAY 1174-1078 11.24 Ac. 1095

G.A.R. NOTTRUMAN 1174-1078 3.47 Ac. 13-0155441

J.T.A. McCrea II 1185-710 8-31-98 13-015539 3.01 Ac.

RL PAGE 1095-104 3.14 Ac.

Provincial Homes, Inc. 1061-880 13-0155366 2-11-98 B+S Hanson 1140-2416

E. KRASOVEC 1078-112

F.A. & L.B. Burkhammer 1147-775

R.J. & E. HALL 1087-231

13-015545

J.M. & L. BURGER 1197-2305 11-7-96 13-015544

J.M. & L. BURGER 1197-2305 11-7-96 13-015543

J.M. & L. BURGER 1197-2305 11-7-96 13-015542

J.M. & L. BURGER 1197-2305 11-7-96 13-015541

E.H. & I. SMYTHE 1098-168 13-015597

A.L. CIOLETTI 1077-665 1174-915 13-0155550

G.A. NOTARIAN

R.L. & C.L. PRICE 1095-752

J.R. & L. VARGO 1113-787 18

M.W. & L.J. O'BRIEN 619-850 742-632

J.M. BEGAN, TRUSTEES 974-46 320-578

K.A. & R.M. KRALL 1167-945 1167-1184 13-0155534

D.L. Linn 615-1193

S. & J. Kleinquer 635-495

W.S.H. WAGNER 615-1254

E. & C. FILBY 615-757 5.415 Ac

R.A. INGHRAM, JR 632-1204 774-576

RICHARD A. & DIANE INGHRAM 601-407 739-416 6.719 Ac

B.A. SCHWOTZER 965-604

G.M. & D.H. SCHIRM 961-240

McMASTER 617-111 5.254 Ac

961-240 5.917 Ac

F. & E. Hitchcock 815-182 5.001 Ac.

H.F. & P.H. CLEVENGER 1144-316 5.04 Ac.

B. & K. ABE 661-325

Z-B NICHOLSON 768-127 818-953 5.001 Ac.

M. RONIS 794-1098 9.214 Ac.

R.E. Gardner E.W. GARDNER & R.E. GARDNER JR

R.A. INGHRAM, JR 876-528

434-308

21 Ac.

6

M. Ostrosky parcel #6

INGRAM Family Trust 3-17-98 23.944 Ac. 1147-233

13-008223

13-008224

6.111 Ac.

9.58 Ac.

AMENDED PLAT VOL 12-135

NEW PLAT VOL 15-128

VACATED RD.

7

21.80 Ac. F. BALEGA ET AL.

M. Ostrosky parcel #3 8.29 Ac.

4.50 Ac. 1055-808 & Pokorny

247-515 953-253

11.33 Ac H-9+A.L.

parcel #4

parcel #2

parcel #1 40 Ac

parcel #1 Cont

parcel #5 6.5 Ac.

8

434-308

M. Ostrosky

O.A. & J.H. GARDNER 11.96 Ac.

505-172 3 Ac. 111 505-172 G. Butcher

4

T.B. & D.L. Mountain 819-800 3.47 Ac.

L. Psenicka 505-966 1.5 Ac.

P.H. & J.G. HEDERSTROM 1083-296

R.L. & L.L. HEDERSTROM 1083-300

H. Henderson 1059-188 1 Ac.

H.H. HEYER 1176-298 13-009100

W. ZAK & D.L. POPP

S. & D. POPP 20 Ac. 832-22 833-1299 945-895

D.B. EGAN 995-791

Randy Sudnick Builders, Inc. 1204-1049 12-1098

Randy Sudnick Builders, Inc. 1142-1057 12-1098

Randy Sudnick Builders, Inc. 1108-669

G.F. & D.L. Mahern 1142-1057 12-1098

G.F. KOCH 3.06 3 Ac. 685-1097

J.J. NOLAN 1019-995

J.J. McKENZIE, JR. 911-325

A. Hofstetter

A.M. & F.A. BOZEGLAV 6.098 Ac 854-720

J.M. & T. BRENER 396-259 1012-1 3.206 Ac

D.W. & K.W. FOSTER 1065-329

D.L. HOLDT 1112-997 4 Ac

J.J. & T.J. SUMAN 1077-1083 13-015597

J.J. & T.J. SUMAN 1077-1083 13-015596

J.J. & T.J. SUMAN 1077-1083 13-015595

J.J. & T.J. SUMAN 1077-1083 13-015594

J.J. & T.J. SUMAN 1077-1083 13-015593

J.J. & T.J. SUMAN 1077-1083 13-015592

J.J. & T.J. SUMAN 1077-1083

HAMBDEN TOWNSHIP

HOLMES

EAST SEC. 1

TRACT 6

SURVEY 2

CLARIDON TOWNSHIP

SCALE 1" = 300'
JAN 1, 1998

A	B	C	D
E	F	G	H
I	J	K	L
M	N	O	P

REVISITIVE REPRESENTATION

* Inadequate description

√ indicates survey on file with tax map dept.

H.F. & C. BLATNIK JR. 952-462 15.65 A
H. & M. BLATNIK 550-960 728-695
B.L. & S.L. GLETT 856-758
L.W. & K.A. CONNER 742-737 41.13 Ac.
D.W. & G. BREHM 1036-658 4.67 Ac.
G.R. & D.L. KOCH 717-24 2.99 Ac.
R.J. FLAHERTY 520-294 599-769 853-147 16.66 A
T.J. & R. CONKEY 987-336 16.67 Ac.
D.C. & S.A. KITCHEN 1035-1241 10.700 Ac.
M. Shefcheck 603-1013 20 Ac.
D. Morgan 352-575 16.85A.
V.G. & C. BOROVIC TRUSTEES 929-904 423-390 1128-415 18.75A
L.S. YODER & E.S. YODER 984-144 65.25 A
J. & E. STOUFFER M. & K. PHILLIPS 1071-661
M.R. & K. PHILLIPS 1021-848 15.20 Ac.
D. SCHMIDTKE 882-713 469-665 29.449 Ac.
882-713 911-441 925-68 925-70
V. HYDE 341-167 1042-502
TOTAL ACREAGE 78.403Ac.
399-792 685-705 33.94 Ac.
341-167 1003-544 1042-502
C. & S. Kronk
V. Hyde
423-713 463-202 538-464 15.06A
C. Smith 14.2 AC
T.J. & E. BERMAN TRUSTEES 859-762 1065-134
Norman & Barbara HAMSKI 5.00 Ac.
TAYLOR-WELLS PROPERTIES 859-765 8.6 AC
355-332 1975 Ac
832-632, 636
R. LEWIS 757-274 786-528 832-632; 636 377-223 16.85 Ac.
524-806 A
K. & M. Post 36.08 Ac. 803-261 848-1195
254-293 368-73 617-557 (600K)
C. & L. Hess 6.82 Ac.
L.J. Hess 7.20 Ac.
J.W. Rider 491-441 1093-754 1.86 Ac. 1093-757
926-957 L.J. Hess & J.W. Rider 879-415+417
L.J. Hess & J.W. Rider 879-418+420 1.39 Ac.
556-369 848-119 2.03A. 657-654 G&O. DESERT
W.L. & G.A. Beech 922-680 20.6A
443-422 653-79 2A
E. & A. Beech
G.A. & S.M. TABAJ 863-210 5.473 Ac.
863-210 5.441 Ac.
M.J. STEFANEK & K.M. BERMAN 1027-807 5.094 Ac.
G.A. & K. GANIM 833-530 674-381 599-680 831-555 5.627 Ac. 956-597
K. & S. BURZANKO 753-751
J.J. & L.V. LECCISOTTI 958-755 6.072 Ac.
247-108 643-1055
R.D. HAUETER 1111-896 1121-1286
754-886 10.00 Ac.
D.D. FREY
M.A. & V.R. KYLE 1053-1252 1099-304 5.064 Ac. 5.00A
R.J. & B.L. ZEITLER 551-1154 5.00 Ac.
J. & N. ALDEN 744-50 597-326 5.3A
G.M. FOLEY & D.J. MAJORS 753-655
D. & V. FREY 859-112 4.479 AC
1053-1252 1099-304 5.578 Ac.
1053-1252 1099-304
P.N. & K.M. RISKO 693-987 6.690 Ac.
S.R. FINCHAM 1034-337 PLAT = 3.060 Ac. Desc. = 3.606A
Claridon Park Drive
V.F. MAY 2.00 Ac. 783-76
623-289 1.713 Ac. B&M OPATRNY
E. & L. Luce 631-656 5.00A
559-668 556-1118 E & L Luce 5.081 Ac.
582-1023 Jos. J. Jr. & Bonnie L. Yusko
CLARIDON PARK ESTATES Vol. 9 Page 145
733-417 parcel #2 9A 733-417 parcel #1 9A
352-130, 182 W. & W. KRONK 254-294 657 173
R.A. & P.A.C. GUARNERA 872-841 944-184 3.696 Ac.
D. & K. HILL 657-1098 3Ac
R.A. & P.A.C. GUARNERA 872-841 944-184 3.696 Ac.
R.E. & R.D. LORENZI 1124-1269 3.5 Ac.
R.V. DUDINSKY 985-75 740-420 3A
534-208 D.E.P.D. SHEETS 5A.
F.J. & E.C. DASSATI 970-860 542-1062 3.4A
970-860 2A
T.M. Schram 2A 559-500
P.R. & N. DERON, III 643-839 4.31Ac.
R. & K. MAZKA 524-103 2.365A
M.A. & B.L. VICZELY 802-479 2.325 Ac.
523-198 2.287Ac.
W.A. & C.J. GEHRING 757-1191 3 cocco 899-77 2.252 Ac. 810-344
E. MULLNER 1115-128 1.74Ac. 1.79A
J. & J.J. VALVODA 880-1344
R.A. & M.T. MANNELL 93-121 2.612A
G.D. PIGGENTI (G.D. PAUSELLI) 2.33Ac.
C. & N. MARQUE 2.33Ac.
L.J. HUBER 18 Ac.
A.T.P. OLIPHANT 842-360 1.24 Ac.
M.A. & V.R. KYLE 1053-1252 1099-304 5.064Ac. 5.00A
D. & V. FREY 859-112 4.479 AC
1053-1252 1099-304 5.578 Ac.
J. & N. ALDEN 744-50 597-326 5.3A
P.N. & K.M. RISKO 693-987 6.690 Ac.
S.R. FINCHAM 1034-337 PLAT = 3.060 Ac. Desc. = 3.606A
V.F. MAY 2.00 Ac. 783-76
623-289 1.713 Ac. B&M OPATRNY
E. & L. Luce 631-656 5.00A
559-668 556-1118 E & L Luce 5.081 Ac.
582-1023 Jos. J. Jr. & Bonnie L. Yusko
CLARIDON PARK ESTATES Vol. 9 Page 145
733-417 parcel #2 9A 733-417 parcel #1 9A
352-130, 182 W. & W. KRONK 254-294 657 173
5.089 Ac. R.C. & P.J. KRONK 891-295 1197-790 R-081750 11-2-98
3Ac D. & K. HILL 657-1098
R.A. & P.A.C. GUARNERA 872-841 944-184 3.696 Ac.
G.A. & S.M. TABAJ 863-210 5.473 Ac.
863-210 5.441 Ac.
M.J. STEFANEK & K.M. BERMAN 1027-807 5.094 Ac.
G.A. & K. GANIM 833-530 674-381 599-680 831-555 5.627 Ac. 956-597
K. & S. BURZANKO 753-751
J.J. & L.V. LECCISOTTI 958-755 6.072 Ac.
247-108 643-1055
754-886 10.00 Ac.
D.D. FREY
M.A. & V.R. KYLE 1053-1252 1099-304 5.064Ac. 5.00A
R.J. & B.L. ZEITLER 551-1154 5.00 Ac.
J. & N. ALDEN 744-50 597-326 5.3A
G.M. FOLEY & D.J. MAJORS 753-655
D. & V. FREY 859-112 4.479 AC
1053-1252 1099-304 5.578 Ac.
1053-1252 1099-304
P.N. & K.M. RISKO 693-987 6.690 Ac.
S.R. FINCHAM 1034-337 PLAT = 3.060 Ac. Desc. = 3.606A
V.F. MAY 2.00 Ac. 783-76
623-289 1.713 Ac. B&M OPATRNY
E. & L. Luce 631-656 5.00A
559-668 556-1118 E & L Luce 5.081 Ac.
582-1023 Jos. J. Jr. & Bonnie L. Yusko
CLARIDON PARK ESTATES Vol. 9 Page 145
733-417 parcel #2 9A 733-417 parcel #1 9A
352-130, 182 W. & W. KRONK 254-294 657 173
881-1280 734-1037 5.12 A D. Jeavons
523-967 1.50A W.F.K. Pitkin
898-1209 900-647 28.78 Ac.
L.W. & K.A. CONNER 898-1209 900-647
928-1016 1.5A 451-829 1.5A H. Davis 592-334 1.5A 734-85 C.R. Davis
F.R. & K. KINGZETT 928-1016
PARCEL #2 6.26A
F.A. BROWN, SR. 932-1103
762-510 3.0Ac. B.J. & R.W. HANTAK
D.M. BRINING 4.18A 825-194
898-1209 10A 40.0 Ac.
GENUGA Co. B. & M. Comm.
857-716 to 723
2160 CHAINS VOL. 142 121
409-863 580-1283 864-1246 51.09A.
R.E. GARDNER E.W. GARDNER R.E. GARDNER JR
C.C. & M.M. MARKLE 782-962
246-519 852-1032
P. BALEGA et al. M. MOLCSANY, 1169-438 6-22-98 TRUSTEE 12-002000 21.8 AC
H.K. RIFFETT
752-12 35.617 Ac. George & Holly LOTT 4.17Ac.
M.J. & D.A. LENCOSKI 912-265 5 Ac.
J.J. & T. TARR 1009-570 10 Ac.
36.53Ac.
W.A. MILLER 599-431 1014-763
D.W. & R.A. LEONETTI 975-1285 4Ac. 30.23Ac.
.79A (W.C. Mader 603-1083)
T.J. & E.M. BERMAN TRUSTEES 846-770 895-1086 1065-136 7.73Ac.
611-1104 2.03Ac.
576-54 1093-732 1.534 Ac. 665-208 L. & E. BERMAN-1/2 925-1216
G.A. & S.J. THOSS 1016-931
531-1097 1Ac 9A. J. & S. BULLOCK 10 A.
T.J. BERMAN 611-1102 .97 Ac.
1093-732 1Ac
T.J. & E. BERMAN 545-117 785-205 1Ac
T. & E. BERMAN 545-180 T.J. & E. BERMAN 545-182
T. & E. BERMAN 556-622 6.294 Ac.
T. WADSWORTH S. BERMAN
1.2 & F.R. Berman 663-1164 3.04Ac. 665-268
5.40 Ac. L.H. LUTHER 780-231 464-299
L. & N. Hewis 574-536 858-224 5.5A
2.27 Ac 286-342 719-1140 5.22A
HALL ROAD
V.L. RENTSCHLER 966-502 45A.
M. & M. STANOS
V.A. BELCHAR 835-1280 C.J. KRAUSE
D.S. PRYZLEK 893-517 C.J. RICKARD 882-153
5.49Ac
GENUGA Co. COMMISSIONERS
H.W. & M.E. KRAGE 647-188 18.713 A
894-1233 R. & S. KUPS 9.5 AC
712-1049 C.A. ALDERMAN 1094-988 1097-471 9.08Ac
J.B. CRANSTON 872-865 873-908 948-247 11.496 Ac.
P.L. & D.A. BOWMAN 908-827 10.4Ac.
T. & S.C. MALONEY 796-578 1043-1213 22.04 A
TAYLOR WELLS ROAD
CLARIDON ROAD
TROY ROAD
R.& D. RUA 576-381
B.T.O.R.R. GENUGA Co. Bd. & Co. COMM.
C.D. RENNIE 855-986 * INADEQUATE DESCRIP.
R.F. KAPAN 601-1155
BANSER


HAMBDEN TOWNSHIP
CLARIDON TOWNSHIP
SCALE 1" = 300'
√ indicates survey on file with tax map dept.
A B C D
E F G H
I J K L
M N O P
JANUARY 1, 1998
RELATIVE REPRESENTATION
* Inadequate description
SEC. 2
SEC. 3
SEC. 4
SEC. 5
CHARDON WINDSOR ROAD
FUTURES HOLDING COMPANY
PEPPERWOOD ESTS PH #2 - ESSEX COURT
GEAUGA CO. Bd of COMMISSIONERS
N

HAMBDEN TOWNSHIP

HUNTSBURG TOWNSHIP

CLARIDON TOWNSHIP

TAYLOR WELLS ROAD

ALDENSHIRE DRIVE

CHARDON WINDSOR ROAD

SEC. 3

SEC. 4

SCALE 1" = 300'

* Inadequate description

JANUARY 1, 1996
RELATIVE REPRESENTATION
✓ indicates survey on file with tax map dept.

A	B	C	D
E	F	G	H
I	J	K	L
M	N	O	P

CLARIDON TOWNSHIP

JANUARY 1, 1992
RELATIVE REPRESENTATION

SCALE 1" = 300'

N

✓ indicates survey on file with tax map dept.

A	B	C	D
E	F	G	H
I	J	K	L
M	N	O	P

TOWNSHIP 7 — RANGE 9 — MUNSON

Match Line

1A BEST SAND CORP. 752-65

243-128
261

88.05 A

8

N. Zepp

84 ac.

9

Parcel #1
75 Ac
- 5.44 - FROM 23.539Ac
NOW-69.56 Ac

N.O. & E.S. ZEPP
1130-1256
1130-1259
1130-1262
593-524

Parcel #2
125 Ac
-16A
-1.29Ac
-2.076Ac
-18.099 Ac (from 23.539Ac
Now 87.535 Ac

TAX DUPLICATE 119.42 Ac IN LOT #9
" 37.684 Ac IN LOT #12

15'

2' 1'

756-168 980-1014 1.50A
G.M. BENA 1.50A

731-884
S & A. CLOUSER
6.98A.
742'

660'

C.A. & J.H. GARDNER
11.96A 702-705
C & P. BASLER 702-263
3.04 A
712-223
R & E Basler
19.96 A

44.88 A
258-866

1147-231
13-00320
3A
3-1998
Rt 9 Ingram Family
591-311 Trust

State of Ohio

AQUILLA VILLAGE

TURNER DRIVE
GORDON DRIVE
BERKSHIRE DRIVE
CORNELIA DRIVE
TURNER DR.
LORING DRIVE
AQUILLA BLVD.

SEE DETAIL 6S & 6T

B.R. SOLOMON
1030-766
3.21Ac

S.J. & A.C.S. CLOUSER
33.76Ac.
1032-488

2352'
13.00'
550'
602'
198'
438'
656.46'
854.46'
502'
100'

Parcel #1
GEAUGA COUNTY BOARD OF COMMISSIONERS
684-MT
23.5834 Ac.

Parcel #2

AQUILLA ROAD

RIVER

S.K. Taylor

2.54-78
953-259
10.17
S. Pokorny

Parcel #3
8.29Ac.
434-308
104-592
104-593
TOTAL
196-318

Pt. Ostrosky

208-558

99.50 A

LAKE AQUILLA

7

N. & P. RIFFETT
571-1318
623-1002
678-789
733-1374

D.A., JR. & S.E. PROLO
1019-206
12.8ac.

A+E.B. BODNAR 970-532
948-812
12.8Ac.

W.D. & J.M. FROMWILLER
13.1 Ac.
964-393

G+R GARANTE
15.07 Ac.
601-889
D.A. BOYLE 8-5-98
1178-539 12-023150

10

684-609
70.45 A
1037-381, 384, 387, 390
B.T. ANDERSON (1/12 INT.)
J.T. CIKRA (1/2 INT.)
J.T. LICHTKAPPLER (1/12 INT.)
C.T. THUM (1/12 INT.)
1146-1205
3-16-98
The Samuel Taylor Family Limited Partnership

TAX DUPLICATE 119.42 Ac IN LOT #9
" 37.684 Ac IN LOT #12

parcel #3
15.37 A
593-524

663-873
583-1044
R.G. & G.E. RAND
10.02 A

25 Ac

B.E. & S.J. BENNETT
812-344

12

D.S. BALANTE
709-1228
988-664
50 Ac.

205-238
243-215
515-879
11.15 Ac.
D.S. Babcock

E.A. SLATER et al
1035-138
1119-180 10-136

J.D. BENNETT, TRUSTEE ('74)
1069-609
1083-235

G.L. & L.L. SKUFCA
801-126

C.T. & L.S. KUFCA
663-873
583-1044
R.G. & G.E. RAND
10.02 A
C.T.L. SKUFCA
496-533

E.E.K. MILLER DECEASED
597-439
6.810 A

D.S. BALANTE
709-1228
988-664

A & L. McQUISTION
671-1213
3.284 Ac.
3.838Ac.

McQUISTION CONSTRUCTION INC.
671-1207
13
6 Ac.

D.C. & D.S. BALANTE
805-310
798-302
888-1247
1014-770

E.M. BABCOCK
843-885
5.0 Ac.
1006-1310

E.M. BABCOCK
40.122 Ac.
843-878
1006-1306

CHARDON BUILDING SUPPLIES, INC.
1117-1134

G. STICKLEY
1034-808

1117-1134

Stickley Hdwe. Inc.
1133-207

M.K. PERKINS
1117-1134

A. MILLER
1133-204

W.E. ZAK
878-564
1044-381
1044-378

S. MILLER
1044-381
1044-378

U S 322

MAYFIELD ROAD

C.P.E.B. HESTER
923-425
5.01A

C & A NOTARIAN
E.L. & A. GIGLIOTTI
961-996
10.2Ac

R. PETRONZIO
957-1005
10.39 AC

J & J Enterprises
820-412

P.E. WILKES
998-37
4.715Ac

R.V. & A. HOLT TRUSTEES
821-561
1023-200
10.33Ac.

P.E. & L. WILKES
42.255A

S.K. Taylor

A.E. ANDRE
669-1182
16 Ac.

400-238

N. & M. BERMAN, TRUSTEES
THE BERMAN FAMILY TRUST
910-100
29.71 A

AQUILLA SPENCER STREET

STAN-RAY LTD.
739-1382
876-935
1125-46

110.82 A
.92 UNPLATABLE
111.74

132-441
2A
N.W.J. ZEPP

CUYAHOGA WEST BRANCH

82.84 A

11

N. & P. RIFFETT, JR.
911-538

parcel #2
188.85
13.58 Ac
1038-14
914-824
988-661

2566.08'
747.23'
1684.87'
parcel #1
20.42Ac
1038-14
988-661
4432.10'
16Ac.
C. & K.M. Noce
950-562
914-824
1021-1168
747.23'

M. Balante
R.C. & D.A. Noce
R.C. Noce

104-172

12-018600

125
-30
95
-3.01
LEAVING 91.99Ac
-3.50
88.49 Ac
2.42
86.17Ac
5.66
BI TOTAL

parcel #3

14

997-86
Wm. C. KAY BUILDERS INC.
3.01Ac

914-824
988-661
1038-14

TAYLOR WELLS ROAD

RICHARD & BARBARA BRADLEY
1142-1445
1142-1447
BRADLEY CONSTRUCTION
1142-1447
1008-1685

Match Line

MATCH LINE

H.K. RIFFETT 13.62 A. 678-786

571-1318

7 — 733-1374 — 678-788 — N.&P. RIFFETT — 75.420 AC

623-1002

673-374 — 7.34 AC — A. THOMAS

.11 AC — A. MacDONALD & A.E. THOMAS 928-693 1028

D.A., JR. & S.E. PAOLO 1019-206 — 12.8 AC

948-812 — D.J. & M.F. SHELIGA 1109-1221 — 12.8 AC.

13.1 AC. — W.D. & J.M. FROMWILLER 964-393

G.A.I.R.C. GARANTC 15.67 — D.A. BOYLE 1178-539 — 601-884 — 12-023150

10 — 70.45 AC — 684-609 1146-1205

The Samuel Taylor Family Trust Limited Partnership — parcel #2

N.&S. RIFFETT, ET AL 1171-450 — 12-031600 — ~~M-B R2~~ ~~7-8-98~~ ~~#171-450~~ — NARAMORE 247-660 — 731-314 — 9.00 AC — 1101-1192

3.06AC — 830-98 — H. BONES & M. KERR — .66AC

parcel #2 — N. & L. POLLOCK 5/6 INT. 5.161 AC — E.R. POLLOCK 1/6 INT. — 829-96 — 830-533

82.84 AC — 11 — N. & P. RIFFETT, JR. 911-538*

R.L. & B.M. DUDINSKY 913-159 — 3 AC

M.J. & K.A. CLOS 888-743 — 3 AC

15.90 AC — parcel #1 & 3 subject to exception

747.23' — 943.14' — 1769' — 9.75 AC — L.J. HEIM, III & D.M. HEIM 932-569

C. & K.M. NOCE 950-562 — 950'

16 Ac. — 747.23' — 701-579 — 7.49 AC — B.&W. MORTON

1038-14 — D.L. & L.L. BATES 1038-22 — 3.01Ac — W.P. & C. FISHER 1006-1069 1044-527 — 3.01Ac — B.G. & J.B. CHERNE 1029-454 — 3.01A

14 — 5.06Ac — J. & M. DAVIS 1025-439 — TAYLOR WELLS ROAD — 37'+23'

TAYLOR ENTERPRISES, INC. 1018-585 — 8.57A

34.60 AC — 532-666 — 1780 — 3.77Ac — LAND LOCKED — T.E. PETERSEN 1156-577 — 12-018800 — 1149-1042 — 7-7-98

1038-14 — 1021-1168 — 12-018600 — 59.51Ac

125 Ac. − 30 − 95 Ac − 3.0Ac = 91.99 Ac

2.32 — 89.67 — 3.50 — 86.17 — 5.06 — 81.11 — 3.01 — 78.10 — 3.01 — 75.09

M. BALANTE — 1038-14 — 1021-1168 — 12-018600

D.C. & T.L. BALANTE — 12-09-1160 — 10Ac.

M. BALANTE 1059-1158 — 12-09-1194 — 10Ac.

D.J. & D.S. McCLASKEY 1012-744 — 1208.72 — 10Ac.

L.R. & P.A. CHAPMAN 546 1325 — 5 AC

C.J. TROMBLD 637-255 — 5 AC

T. ALDRIDGE 601-17 — 603-123 — 5 AC

SEE DETAIL CLARIDON CENTER 6Q

HALL ROAD

M.& M. STANISS 484-782 592-442 — 1234-1213 — 2.07A

512-1065 1.81 AC — 601-986 — D.&J. MALONE — 505-856 1.87A — 685-962

R.&K. SNYDER 492-193 1.52 AC

E.&J. MOODY 754-1200 — 1.41 AC — 754-1200 — 398

G.E. LUOMA 1012-138 — 1.0Ac

1122-773 — .119 AC

1127-762 — 3 AC

D.E. & S.E. CRAWFORD 351-383 — 3.00 AC

J.&F. LAWRENCE 780-299 — 4.00 AC

W.E. & D.R. ADAMS 1032-11 — 589-255 — 791-1588 — GARY BELT — 3.09 AC

G. Churchia 865-64 — 3.084 AC

K.L. MARTIN 17.53 Ac. 874-843

T.L. & S.M. VAN NORMAN 1080-658 — 3.183Ac

T. & S. VAN NORMAN 796-760 — 3.153Ac.

T.L. & S.M. VAN NORMAN 761-242,263 736-1258 — 2.34A

A. & B. DOUGLAS 982-918 — 17.218Ac.

A.M. & B.M. DOUGLAS 904-1157 — 12.572Ac

48.90 AC — 684-609 — S.K. TAYLOR — 1037-381, 384, 387, 390

B.T. ANDERSON (1/2 INT) — J.T. CIKRA (1/12 INT) — J.T. LICHTKOPPLER (1/12 INT) — C.T. THUM (1/12 INT)

parcel #1

N.&S. RIFFETT, ET AL 1171-450 — 12-031600 — 731-314 — 9.00 AC — NARAMORE 247-660 — 1101-1192

parcel #2

N.&S. RIFFETT, ET AL 1171-450 — 12-031600 — 731-314 — 9.00 AC — NARAMORE 247-660 — 1101-1192

H.&M. KERR — 3.06AC — 830-98

parcel #2

N. & L. POLLOCK 5/6 INT. 5.161 AC — E.R. POLLOCK 1/6 INT. — 829-96 — 830-533

parcel #1 & 3 subject to exception

15.90 AC — 943.14' — 1769' — 9.75 AC — L.J. HEIM, III & D.M. HEIM 932-569

parcel #1

48.90 AC — 684-609 — S.K. TAYLOR — 1037-381, 384, 387, 390

B.T. ANDERSON (1/2 INT) — J.T. CIKRA (1/12 INT) — J.T. LICHTKOPPLER (1/12 INT) — C.T. THUM (1/12 INT)

D.S. ARKYORK 895-517 — 4.27 AC

M.C. & C.J. RICKARD 1032-153 — 5.88 Ac.

M. McGRATH & S.M. ARCURI 1087-465 — 3.000 AC — 791-1044

K.C. & M.A. POST 1004-979 — 27.54 Ac.

K.C. & M.A. POST 1004-1344 1006-61 — 3.44Ac.

N. MEYER 1004-1342 — 3.32 Ac.

D.P. MEYER 999-861 — 3.05Ac

D.P. MEYER 999-861 — 3.85A

HEADWATERS LANDTRUST 1004-1196 — 24.59Ac.

J. GROSVENOR ET.AL. — 938-1105 — 578-747 — 39.88Ac

H. MILLER — 31.28 AC — 723-746 — 524-879

D.C. & D.L. KELLOGG 2.39 AC 480-538,540 900-1037

S.&A.&P. FEW 669-1066 — 4.799 AC

22.91 AC

S&L POLLOCK 669-1112

J. GROSVENOR 478-633 — 8.43 AC

812-338 — D.& D. SCHANFISH — 5 AC

J. KELLOGG 1139 — 574-1402 — 917-686 — 4.06 AC

5 30 AC

532 666

10 AC

61.80 AC

L.H.&G.P. MUNSON

parcel #3 — 2.46 AC

parcel #4 — W.& W. KRONK 733-417 — 4.67 AC

K.C.& M.A. POST 1002-979 — 3.847 AC

619-720 — 2.547Ac

255-499 1.5 A — K.C. POST

400-911 1.5A — M. MEYER 803-263 — Petrosek 1264-917 12-046800 12-016978

D.J. ELKO 966-925 — 3 Ac

D.J. SERGE

SEC. 6 — 1021-413 — 45.37 Ac. — 17.39 Ac. — 11.68 Ac. — 1021-413 — 1021-413

C.H.& L.M. SCHEUERMAN 1101-1157 — 15.355 Ac. — 2640 — 267' 51' — 2640

681-640 960-210 — 2.20 AC

695-36 902-465 — 2.20 AC — P.A. GRIFFIN

848-208 — 2.20 AC — C. GOFF 565-521

S.&T. WARNER 783-981 — 687-1104 — 2.92 AC

52.828 Ac. — B.A. & C.A. BROCKWAY 753-755

753-755

597-1234 — 1.68 AC — S. LARABEE 599-316

D.&D. VAN BUREN — 444-488 — 6.39 AC

EAST SURVEY — 451-314 — 63.61 AC — L. EIERMANN

1

SEC. 7 — 35.58 — 35.65 Ac — 5-6-98 — 12-024100 — +D.L. A.O. GROSSMAN JR. Trustees 299-365 823-1015 1157-1047

2.43Ac — 823-451

1.03 AC — 6+S. GOFORTH — 12-036300

E.&N. IA MILLER 647-944 — 825-1146

582-464 H&F 103A LOFTUS

THE NEW TESTAMENT BAPTIST CHURCH OF CLEVELAND 1122-1052 — 7.76 Ac

CLOUD OF GLORY MINISTRIES 1118-1020

L.R.+S.K. Smith R. ROWLEY, JR. 1149-1042 — 1009-839 — 1081-33 — 12-043900 — 7.93Ac — 3465Ac

F. BORDONARO, JR. TRUSTEE 1118-1022 — 1162-801 — 12090264 — 3Ac

N.JR & P.L. RIFFETT 1118-1301 — 3Ac

M.D. JOHNSON 783-324 — 739-1329 — 1021-607-609 — 40 AC

3 — 670-578 — 670-645 — 538-420 — D&J STARR 4.15 AC — J. CRATON & STARR 31.25% — D.H. STARR 31.25% — D.H. STARR DISCRETIONARY TRUST 37.5% — 2533 AC — 752-591

538-520 — 91-1318 — 1003-685 — GERTZ TRUSTEE 2.76 AC — D.H.J. STARR 900-348 1234-811 911-1319

SCALE: 1" = 300'

A	B	C	D
E	F	G	H
I	J	K	L
M	N	O	P

CLARIDON TOWNSHIP

JANUARY 1, 1998

RELATIVE REPRESENTATION

* Inadequate description

✓ Indicates survey on file with tax map dept.

Match Line
307-331
733-1310
757-569,570
790-867
1178-98 8-4-98

790-867
B:A. Armstrong, Jr.

12-001400

96.25A.
96.16

2

SEC. 5

12-090270
ME. + D.M. FARRELL
1176-448
3.0 ac

A.C. + G.J. EVANS
1180-409
45.23AC
12-081800

69.69A.
I. YOUNG
470-456

12-081800
1180-404
1/3 E. EVANS
1/3 M. EVANS

24.97AC
M.H. EVANS
1180-406
12-090270

393-73
J. & M. Evans
2.3 A.

435-742

30A

H.E.J. Benson

822-167
R.B. + S.G. GILLMORE

V.F. SCHINDELER
1051-122

699-535
J.D. + H.B. PAGE

R.L. + M.M. Barber 9-8-98
1186-661

18.50A
12-070400

C.A. SLAMAN (½)
&
C. ILHARDT (½)
787-622

37.50

3

EAST

Claridon Twp. Trustees
20 Ac
607-967

R. & A. Holt
431-720
27.40 Ac.
734-871

CLARIDON TWP. TRUSTEES
1102-1093

10.95Ac.

576-25
734-8736

17.57Ac.

213-566
576-813

682-1106, 1109, 1112, 1115, 1118

D.H. STARR 31.25%
J. (KAMPHILL) STARR 31.25%
D.H. STARR, DISCRETIONARY TRUST 37.5%
752-591

SEC. 8

88.30 Ac.

2

729-775

696-103

203-298
218-345
28.08 A

229-186
578-1310 ea
33 A

752-591

26A

J. Starr 31.25%
D.H. Starr 31.25%
D.H. Starr Discretionarily Trust 37.5%

210-438
676-613
829-25
890-848
D. McCARTHY
& J.V. CADY
40 A

PAR #1

R. & H. Kellogg

3

453-805
676-613
829-25
861-20
890-848

PAR #2
3.172 AC.
13.8 AC

SEE DETAIL
EAST CLARIDON
S.R.

SEE MAP C
R. ARMSTRONG
7Ac
307-331
733-1310
757-569
17.50A
757-570
757-570
28.50A
1.74 Ac.
S.R. 82 (VAR. WIDTH)

Parcel #1
198.68 Ac
R.B. MOON TRUST & M. MOON
824-920
1079-954
1112-1174
1103-457
RA + ML Moon 9-28-98
R.B. Moon Trust M.D. Moon, A.D. Henry + T.A. Gotrysac 824-918 824-920 1079-954 9-10-98
1087-808
1197-425
15.85 Ac
12-090516

2

SEC. 4

C & H. Ireman
77 A.

3
79 Ac.

R. OPPER
667-161
883-1864

Parcel #1
824-920

R. Winchell
445-229
230-291
3 AC

J. PRIDE
883-1862

R. OPPER
883-1862

B. SHLAPAK
883-1860

MAP OFF
J.G. & A. WENNER
893-152

5.01
5.01
1.01
9.43AC.

SCALE 1" = 300'

STILLWELL ROAD

W.G. & D.C. JOHNSON
1093-597
4.05Ac

A & C.B. McMICKLE
895-479
T.L. Mahan
1189-1196
9.25%
9.2 Ac.
12-013300

D. & T. Feiereisel
635-837
3.8Ac.

E. STONE & M.A. CAMPBELLO
4.14 HTC Ac.
912-723

T. & T. FRANK
LISTER, ETUX
875-417

625-1240
M.C. & R. HOLT
3.00 Ac
869-384
735-1326
M.A. SCHARF
3.00 Ac

J. PIONTKOWSKI
628-138
382-33
4 AC
1086-188
-189

E.M. MOTIL
947-1168
8.5Ac

5.96Ac.

5.50A
984-766

111-1256

31.87 A

C.G. DINGLE
JOHN CARROLL UNIVERSITY
821-557
821-559
18.8841Ac

JOHN CARROLL UNIVERSITY
984-766
24.38 Ac TOTAL

425-330
9.658 Ac
813-653
P.D. DEMKO

D. & K. HIETANEN
857-496
3.05 A

W. & O. Hietanen
355-852
601-1096
3.187Ac

SEE MAP "H"
R.H. & P.H. Jolly
857-494
6.6 A

837-33
9.2 A
L.D. & K.A. SCHAEFER

676-1232
Demko-Lewis
LEO SCHAMADAN ½ Sub. Div.
Vol. e Pg 165

11.25 A

SEC. 9

23 AC.

M.S. MOTIL

M.S. & V.L. MOTIL
1102-1221
1108-915
8.35Ac

23.57Ac.

M. MOTIL
831-52

21.37 AC

M.S. MOTIL
831-48 898-329
5.0142 AC 1093-406

J. BRUNER
1050-1270

S. & Loss Paving Co.
17.774A

P. PARINCCHI
794-419
821-1884-243

D.K. SCHAEFER
848-610

17.32 A

DEGD - 10.18A

VAR. WIDTH
S.R. 82

MAYFIELD ROAD

C.E.I.
802-842

200-132

JANUARY 1, 1968
RELATIVE REPRESENTATION

51.75 A

200-415

12.726 A

* Inadequate description
✓ Indicates survey on file with tax map dept

A	B	C	D
E	F	G	H
I	J	K	L
M	N	O	P

CLARIDON TOWNSHIP

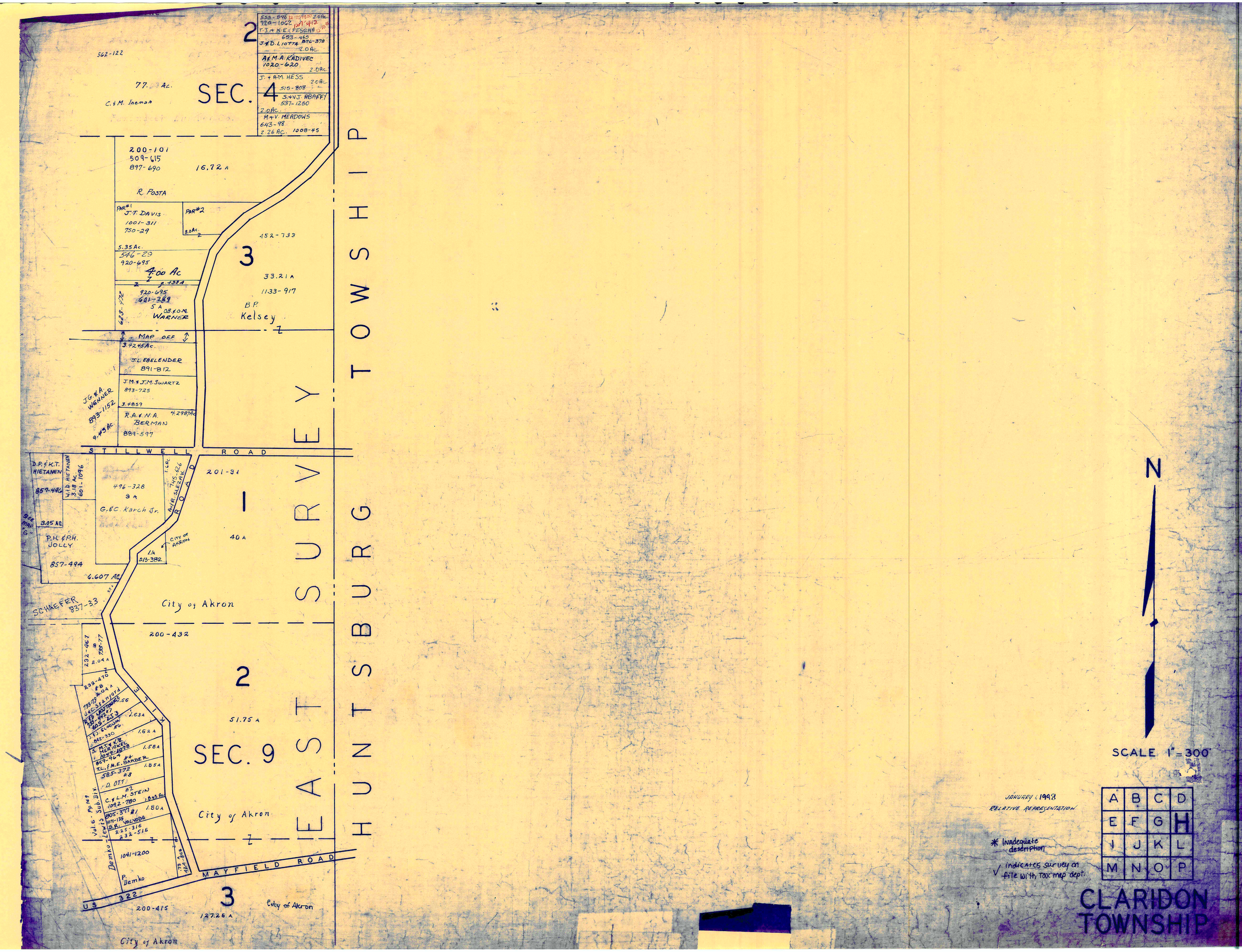

SEC. 4
SEC. 9
EAST SURVEY
HUNTSBURG TOWNSHIP
STILLWELL ROAD
MAYFIELD ROAD
US 322
City of Akron
R. POSTA
J.T. DAVIS
B.P. Kelsey
J.L. EBELENDER
J.M. & J.M. SWARTZ
R.A. & N.A. BERMAN
D.P. & K.T. HIETANEN
P.H. & P.H. JOLLY
SCHAEFER
J.G. & A. WENNER
D. OTT
C. & L.M. STEIN
D.R. VALVODA
P. Demko
N
SCALE 1" = 300'
JANUARY 1, 1998
RELATIVE REPRESENTATION
* Inadequate description
√ indicates survey on file with Tax map dept.
A B C D
E F G H
I J K L
M N O P
CLARIDON TOWNSHIP

HOLMES TRACT

CLARIDON TOWNSHIP

Match Line

Match Line

T O W N S H I P

S U N S O N

A Q U I L L A

ROAD

TAYLOR WELLS

13

14

15

16

17

18

19

20

21

22

E.M. BABCOCK
40.122 Ac.
843-878
1006-1306

W.E. & R.J. MARX
876-1125
907-781

B. & N. AGNEBERG
1103-810
8 Ac.

63 Ac.

D.R. & J.B. Hess

J. Hess
463-184

14.4 A

M.R. RILEY, Jr.
793-306
12.03 A

J.A. & M.H. PURPURA
690-192

M.B. BOYTAR, TRUSTEE
556-1191
39.94 Ac.
732-690
1005-1128

10 A
E.J. JR. & M.V. STOTTER
1121-929

17.34 A

PINE HILL ACRES, LTD.
1023-613
± 24.26 A

R.V. & D.L. BOWYER
1032-501
20 Ac.

T. & G.D. AGLZHEIMER
± 5.74 A
881-987

N.W. & S. Fowler
733-536
3.37 A

D. Turcotte
795-1200
2.41 A

C.A. & W. McMaster
718-859
4.66 A

P.L. & F.D. LASWELL
860-1060
6.21 A

THE CLEVELAND SOCIETY FOR THE BLIND
913-928
23.19 Ac.

492-162
12.23 Ac.

182-288
23.35 A
The Cleve. Soc. for Blind

W.C. & K.M. BUEHNER
34.7H Ac.
812-787

G.L. & E.R. BADOVICK
812-785
33.1732 Ac.

G.C. & S.M. HOWE
782-928
2.96 Ac.

M. SKIBA
W. & F. HUPSA
841-1529
842-1062
931-697

D. & B. ENOCHIAN
880-1064
888-920
1.874 Ac.

D. & B. ENOCHIAN
918-918
880-1064
869-1081
818-920
2.05 A

C.E. Squire
863-640
5.91-1052
13.87 A

R.E. & C.A. HENDRICKSON
771-966
4.12 Ac.

8.9744 Ac.

19.4824 Ac.

553-584

768-16
845-1229
809-7
1 Ac.

1357.96'

1321.98'

371'

2644.72'

2657.41'

2644.72'

2657.41'

589-473 FRANKLYN E. & GAYLE J. ANTON
33 A

36 Ac. (40 Ac)

A.G. Bollwitzer
669-440

757-226

201-469

233-478

D. BABCOCK & J. HESS
692-1120
839-7

21.682 Ac

21.77 Ac.

J & R BRINDO
942-435
937-1022

G.C. & G. JOHNSON
2.50 A
724-252
673-1266

R.L. & M.M. WHITE
798-1132
62.46 A

523-571
M. BRADLEY
2 Ac.

574-149
3 Ac.

M & R SIRORSKI
1079-846
955-625
4.938 Ac

PAR #2
45.59 Ac.
M.K. MACLEAN
1079-848

PAR #1
1079-848
18.54 A

237-300
3 A
T. Johnson

15.07 A
T.C. & G.A. MICHEL
1011-298

M.D. RUDDOCK
788-654
30 A

491-760
783-1007
TRE SCHIENKE
10.04 Ac

687-415
719-1134
17 Ac

W & D. SCHMID
805-462
805-460
See Map M

R & M Strichko
478-677
5 A

W.G. Schmid
710-228
22 Ac.

11.67 A

11.89 A
PAR #2

PAR #1
80.30 A

A. GINGERICH

697-7
38.67 A
W.J. & J.L. GORDON FRANKLIN

AG WEST
778-856
2.156 Ac.

200-174

195-234
917-686
2.48 A
J. Kellogg

G & D Kopkunka
1002-948

DEWALT
808-1320
2 Ac.

917-686 #
9.58 A
J. Kellogg

585-301
2.110'

542-131

338-502
734-109
1.5 A
N.J. & V. Toth

L. PINZONE
265-231
965-774
2.02 Ac.

734-109

M.A.E. FAMILY TRUST
965-557

R & L PINZONE
552-1329

888-1278
6.05 A

53.07 A

6.43 Ac.

M.C. FURICH

C.V. Williams

409-21
673-487
24.10 A

673-487

E. PURA
673-491

E. Purtz

2519

1.68 Ac.

676-1132
T.W.R. TEISL
1 Ac.

J.P. HOLLAND
1 Ac. 673-1159

SEE DETAIL ON PAGE "D"

PLYMOUTH ACRES SUB. VOL. 9-55 ALDENSHIRE DRIVE

D.S. & C.E. FISHER
804-21
1.3 Ac.

2.84 Ac.

S & A CALVIN 619-1270
9.5 A

M.J. HAMMER
738-116
848-519

R.L. WHITE & M.M. HAMMER
669-1312

J & D. Codella
653-32

D. & M.J.C. FOREY
744-193

STONEY SPRINGS DRIVE

VOL. 11 PG. 108

F.J. & K. VESSELY
676-114

M. BASKIN Jr.
1009-1144
829-40
4.552 Ac.

T.M. & A.G. ZAGAR
1134-36

R.G. SHUTTS & C.M. DESMOND
1046-375

HENNESSY
670-1219
3.260 Ac.

C.M. & J. HAMRLE
730-1051
633-698
3.0239 Ac.

L I N E

M T. J.

MATCH TR. T.J. CLARIDON WOODS

M. & J.S. LASCO
1128-424

NOT PT. OF SUB.

J.A. SAVAGE, JR.+
730-577

A.M. SAVAGE
1023-889

D.J. & C.A. HOMA
747-1248

J.R. & A.C. KING
1233-72
1173-736
1173-738
1150-758
1150-760
1150-762
1150-764
1150-766
1150-768
1150-770
1150-772
1150-774
1150-776
1150-778
1150-780
1150-782
1150-784
1150-786
1150-788
1150-790
1150-792
1150-794
1150-796
1150-798
1150-800
1150-802
1150-804
1150-806
1150-808
1150-810
1150-812
1150-814
1150-816
1150-818
1150-820
1150-822
1150-824
1150-826
1150-828
1150-830
1150-832
1150-834
1150-836

CLARIDON TWP

RELATIVE REPRESENTATION

JANUARY 1, 1998

SCALE 1" = 300'

A	B	C	D
E	F	G	H
I	J	K	L
M	N	O	P

* Inadequate description

√ indicates survey on file with tax map dept.

U.S. ROUTE 322 — MAYFIELD ROAD

SEE DETAIL CLARIDON 6Q

CLARIDON TROY ROAD

WELLS ROAD

TAYLOR ROAD

STONEY SPRINGS DRIVE

ENSIGN ROAD

WATCH HILL DRIVE

PLYMOUTH ACRES SUB. ALDENSHIRE DR. VOL 9-55

CENTER

HOLMES

EAST SURVEY

SEC. 12

SEC 13

TRACT 15

TRACT 18

TRACT 19

TRACT 22

AGUABEL

D-K DeWALT 828-1320 2AC

BENSON ENTERPRISES 5.882AC 1145-156 12-090269

P. Watson 1142-365 12-090263 2-19-98 6.22AC

L. & K.M. SPUZZILLO 1046-489 5.998AC

J.C. & C.A. HANISH 1046-211 5.758AC

D.V. RINZONE 1043-490 12-057100 5.52AC 217-130

R.M. & J.S. SEDIVY 1066-28 6.23AC

P.A.B.J. DANIELS 3.28A

J.M. MIHANSKY 663-75 12-019448 12-019256

T. WAR TEIGL 671-1132 1AC

WICKES CONWAY 1043-322

804-21 1.3A D.G. FISHER

SPA CALVIN 619-1270 9.5A

M. BASKIN 1009-1194 889-10 4.582AC

M.L. & T.M. PETROUSKY 1000-723 3.0145AC

M.K. & P.M. STUCKY 1034-1244 3.0004AC 3.0036AC

D.G. SHUTTS & C.M. DeGIROLAMO 1046-375 3.0297AC

J.V. TOTH 336-506 1.5A

L. PINZONE 2.02AC 965-891 969-174-176

HALE FAMILY TRUST 2.02AC 988-557

R. & L. PINZONE 552-1379 2.02AC

828-1278 6.05A

M & C FUMICH 6.43AC

409-21 613-487 24.10A E. PURA

673-987

409-302

891-805 911-1318

60A -.023 59.977 -.756 59.221AC LEFT IN STARK

409-302 V. GERTZ, TRUSTEE 246-352 1003-689

V. GERTZ, TRUSTEES 1003-689

911-1318 891-805 379-1321

C.N.E. KESEGICH 961-612 1.111AC

J.F. & J.M. KOSTER 885-1259 694-13 RES. IF BINDER 3.0464AC 3.0092AC

D.L. SAGER A. SAGER 832-1210

S. LAMANNA 767-896 836-726

A.M. GEORGE 643-866 3.0578AC TAYLOR

W.J. & S.N. GREUFE 748-470 3.0586AC WOODS

685-810 J.R. & S. HESS 3.0578AC ESTATES

K.A. PRATT & S.A. KACHMARIK 472-765 3.0063AC VOL. 12 P. 131

M. & M.A. SHERBONDY 893-1050 3.0062AC

J.M. COLWILL 758-1093

R.H. BUDER 391-1476

V.J. JR. & K.D. DIMARIA 794-102

G.J. & J.M. SOLTIS 763-1144

J. & T. BLAIR 838-163

T.J. & C.M. HONKALA 1056-987

685-501 D. McKENZIE

D.C. & B.D. McCLELLAND 761-413

J. & L. HENNESSY Not part of this subdivision 671-1219 12-029200

J. & M. HAMMIE 633-698 3.2608AC

J.M. & C.A. PAVLI 941-602

M.A. & J.S. LASCO 1028-424

730-1051 3.0239AC

251-257 1004-488 1006-802 36A K. SCHMIT BURR & J. BURR

40.44A 495-305 J. & R. DEL BALSO

495-305 PAR #2

42.45A J. & R. DEL BALSO 495-305 PAR #1

156-137 321-359 1096-1186 667-825 43.60AC S.M. First 667-825

247-536 44.70AC

N.L. & K.D. HUNT 995-765

71.35AC

946-1007 PAR #1 80.3AC. A. GINGERICH

SW & G.A. BOLDIN 1079-659 3.31A

J.A. SHIPLEY 836-134 2.53A

P.W. & D.L. MILLER 905-146 2.688AC

22 SEE MAP N

247-536

A.M. FIRST 667-825 12.87 AC

A. & M. First 239-271 907-335 15A

L. Peine, C.H. Butcher & B.L. Dixon, Trustee 568-191 1107-854 1107-157

B. Shipman 5-98 1157-93 K.A. Shurmay 1157-98 5-98

16.31 ACRES M. Lemons, TRUSTEE 12-040900

43.60AC

1.63AC

409-302

213-197 556-150 568-650

152-185 B. Ladd

89A

16.29 Ac 1053-80 776-135

H.L. GRASSER L.M. FISHER 1053-80 776-135

H.L. GRASSER L.M. FISHER 7.83A 1053-80 776-135

1053-80 2Ac

722-1029 L. & H. ARMSTRONG 14.30A

574-259 L.H. Armstrong .48A 8.0A MASTER RENTALS 1008-926 1Ac.

A. & J. Previte 800-304 12.9A

M.M. WALKER & R.L. HAURIN 1014-127 2.09Ac .30

S.A. & M.I. MULLET TRUSTEES 3.03A 968-763 683-204

1.68A 346-30 .76A E. Pollack

495-952

892-1376 3.70A. C. & A. Carrascia, TRUST 721-486

800-324 4.50A #2

1.96A #3

13.87A

709-804

88.25A

775-852

R.D. & K.S. Blair 1125-606 15.92 Ac.

562-288 R.D. Moses 7.731 AC

T.M. Semler & J.L. Wolfe 1087-279 4.375 361-980 DEL. 80.713 -73.46

83 Ac.

1052-1203 1052-1209 819-136 O.R. VALENTINE, TRUSTEE I. P. VALENTINE, TRUSTEE

C.E., Jr. & S.M. HIET 835-1232 6A

223-85 1030-406 15.50A E.M. Luoma

208-635 260-263 415-697 A. & S. Kondrewych 7A

286-380 719-1158 D.L. & M.G. BRADFORD 5A

223-469 603-48 911-116 D. ARP 5A

J.W. SHERMAN 860-318 2.57Ac

12-091800 T & S.E. PAVELLA 1079-193 4.01A 1138-916 1108-5 2.91A

2.19

2.04A 483-682 M. Wellman 2.04A

J. & L.H. GRANO 432-1014 2.04A 790-59 ETHO-537

J.U.S. 932-1014 2.04A

J.E. ANN 932-1014 2.04A

737-36 542-182 J.B. Morgret 9.69A

1 #2 62.9A 775-860 89-132-133-134 152-499-500 M. Wilmot et al. 174-87 577-109 576-457 G.F. & L. TOMPKINS 5.5A

633-446, 447

775-860 #1 50A S. & J. RAJSKI, Jr.

2 844-543 844-877 242-282 T. & D. WILMOT 845A. 775-852 19.62A

J.C. & P.A. WILMOT 848-1245 3.0A

T. & M. HEILE & E. CASTERLINE 874-81 5.0A

775-374 1.00Ac.

B. & L. HESS 5.917Ac. 758-1197 513-259

R.T. REID 787-911 4.206Ac. 237-26 613-674 60-492 ENS. HESS

WM. & C. BARTHOLOMEW 484-334

CHRISTIAN FELLOWSHIP 1742-955 .72A

3 Bizyak Family Trust 484-862, 24, 72 486-654 486-646 492-809 492-810 492-813 495-237 891-135 71A PAR #1

531-968 891-129 5.5A BIZYAK FAMILY TRUST

311-422 10A 10.25Ac

L.L. & P.A. SHARNACK 771-95 18.25A

SEE MAP "N"

U.S. 322 — MAYFIELD ROAD

SEE DETAIL EAST CLARIDON 6 R

SEE MAP "J"

See map "J"

Fenwick Survey

J.A. FULGHAM 983-537 — 7 — 5 Ac

7½-148 — 5 A

D.+W. ROBINSON 1-431 — 2.38 A — 470 — 672

3.57 Ac. 542-1025 Ac

A. & L.M. MULLET

E.W. & C.L. KRIZ 504-1080 2.50

H.D. HALL 599-591 2.50

R.E. OAKFORD 1128-228 1091-355 5 A

611-619 734-869 T.E. HUNTER

T.L. NEWLAND 1-932-505 124

357-177 M.S. NOLL 124 A 3

RGT. DERMAN 1.28 A

444-783 2.50 A F. PRUITT 576-279

5 Ac — 5 Ac

63.42 A

GERALD A. WILSON 726-930 10.454 Ac.

950-1087 353-1 587-383 DORIS C. WILSON 726-928 10A.

ROBERT SAMUEL WILSON JR. 726-932 10.454 Ac.

DEBRA JILL & LAWRENCE D. WILSON 10.454 Ac. 751-1228 726-928

775-860

R.C. MILLER 592-541 1 Ac

J.A. & D.J. SANBORN 854-862

50 A

775-860

S. & J. RAJKI, Jr.

AC. & J. EVANS 591-1394 1 AC.

30.26 AC.

189-547

19.62 A

775-860

255-240

10.37 A

775-860

EAST

W.D. & P.M. LONG 880-224 5.014 Ac.

2

SEC. 11

G.B. LONG & I.L. HANCOCK

830-530+531

Parcel #1 64.7 Ac

I.L. HANCOCK + G.B. LONG, SR 830-530; 531 10.3 AC.

391-535 5.06 A

B. Sternadel Demko Subdivision, Vol. 8 P. 32

2.92 A

DAVID & BEVERLY DOSON TRUSTEES 4.41 AC 751-452 1087-194

S.V. & N.J. SESTAK 679-346 2A

ENSIGN ROAD

J.P. TAYLOR 804-4 1A.

PAR #2

A10-804

H.P. GEISS 1.5 A 765-142

M.A. & L.D. BRYAN 1127-857

DEMKO SUB. VOL. B P. 32

2.01A. 1.82A. 1.82A. 2.58A.

R.M. DEMKO 304-11

423-630 11.40 Acres 2.535 Ac.

PAR #1

71 A Bizyak Family Trust 311-422 685-858, 70, 72 492-86, 810, 813 495-237 891-135

A.J. HANSEL 1024-111

803-845 1030-1303

44.30 A

255-240 546-606

18.50 A

D. Pollock

1019.04'

311-422 BIZYAK FAMILY TRUST 484-858, 70, 72 492-807, 810, 813 495-237 891-135

31.37 A

PAR #3

10.25 Ac.

PAR #4

35 A.

See Map "O"

99 A

SEC. 14

D. Starr — R.M. Kellogg — 578-1810

153-805 — 13.8 AC — 676-613 — 861-20

D. McCarthy & J.M. Eady 390-848 — 857-136

See Detail East Claridon 6R

R.A. PIERCE JR. 4.162 Ac 842-1236 904-986

3.13 A — 2.06 A — 2.36 A — 4.72 A — 4.71 A — 4.71 A

M.+B. MOSCHETTI 776-1013 — 316-30 — P. VALDIVIA 783-985 — W. KOSCIUSZKO — J.R. LESTER 1132-1033 — R. SIWINSKI 255-146 — 588-146

735-501 635-210

T.+S. OPALK 285-541 477-84 — 15 A — 859-1167

W.S. PALANSKY 657-444 611-1131 — #1 — 44.05 A — 12-054130 1159-374

C. PALANSKY 799-624 3.083 A

409-295 621-946 5.01 A

H.T. & M.R. WILKINS III 918-208

380-1087

O.J. & J.Y. GINGERICH 735-1082 3.133 Ac.

599-713 5.71 Ac.

B.P. LEFFEL 1004-936

2.59-43 1.94 A Cemetery 1.25 Ac.

221-225 951-518

66.53 Ac.

515 GITLER 1 Ac. 786-404

43.17 A

M.E. Kibler, TRUSTEE 1041-576

D.H. WHITE & M.A. LARSON 886-158 10.35 Ac.

D. & J. RETTGER & S. TERRILL 6 Ac. 840-569

SEC. 10

H. & K. LAMPRECHT 14.40 Ac. 825-62

M. & M. KURTZ 818-471-3 674-13 14.2560 Ac.

F.L. & K.A. KOTH 674-9 20.1239 Ac.

L.W., S.R. & L. DEAN 5 A 1128-236 1123-521

210-51 674-407 5 A L. Radde

304-617 R.R. Hills 4.67 A 672-23 999-1099 638-181 6161-33 D.M. FERRITTO, SR. 1008-589 964-86 H.W. 783-587

999-394

P. Haueter & P. ROSCH 1111-883

1342.34'

A.M. WISE & P.R. KIMPTON 1084-1

4.873 Ac.

R.E. JACKSON 1056-1016 1.836 Ac.

430-24 116-304 1.84 1.84 Ac. L.M. ENABLE 1140-348

L. EVANS 234-850 1.84 Ac.

R.J. & K.N. BROWN 1014-242 1.84 Ac.

D.A. CALVIN 1056-318

M.M. SMORDEL & M.L. BECKING 1127-1089 3.0 Ac. 13-045136

R. SCHNEICH 757-1289 1124-897 4.234 Ac.

757-1289 1.824 Ac.

M.E. MILLER 230 A 1128-774

M.A. & S.E. RICCI 981-652 11.84 A

R. & N. TOMAZIC 897-17

15.27 Ac.

R.J. & K.N. BROWN 877-61

32.76 Ac. PER DEED (32.73 PER TAX DUP)

345-198

345-138

742-389*

33 A.

99.81 A.

S. Peterser D. HALL P. DINALLO

B.L. BALZER P.I. PETERSEN K.R. PETERSEN

E.P. SOLTIS 770-330 629-1132

83.09 A.

1

SEC. 15

A.L. & C.L. BELL 770-634 18.84 Ac.

513-419 575-1 1A

D.K.C. BELL 3-1-419 2 Ac. 1A 75-32

K.+M. BELL

C. HIETANEN 706-169

980.30'

217-599 294-429

V. SAWYER & J.A. DEANS, JR. 770-630 1010-133 1121-598 11.74 Ac.

9.69 Ac.

J.M. & R.A. DEANS 1085-526

220-224 J.A. DEAN, SR. 842-809 1018-798 1011-1324 5.1 AC 1131-1032

16 Ac. KENNETH P. & F.M. BELL 770-632

R.J. & K.N. BROWN 1.84 Ac.

JAMES A. WETZEL 768-420 11.0289 Ac.

M.E. DE MUTH 695-525 434-52 599-156 13.54 Ac.

M.J. & L.E. SHALEK 770-748 4.6809 Ac.

5.01 Ac. J.L. O'BRIEN 1101-722

J. & R.E. NELSON 843-356 843-354 6.19 AC 3 Ac.

230-235 599-186 2.35 M. DeMuth

J.A. BELL 927-1052 3 Ac

D.H. WHITE & M.A. LARSON 886-158 1186.80'

R.P. & B.O. SMITH 880-683 54.36 Ac.

999.42'

2923.46'

STATE ROAD

OLD ROAD

SEE PAGE "O"

SEE PAGE "O"

SCALE 1 = 300

A	B	C	D
E	F	G	H
I	J	K	L
M	N	O	P

* Inadequate description

√ Indicates Surveyor Parcel with tax map dept.

CLARIDON TWP

JANUARY 1, 1988

RELATIVE REPRESENTATION

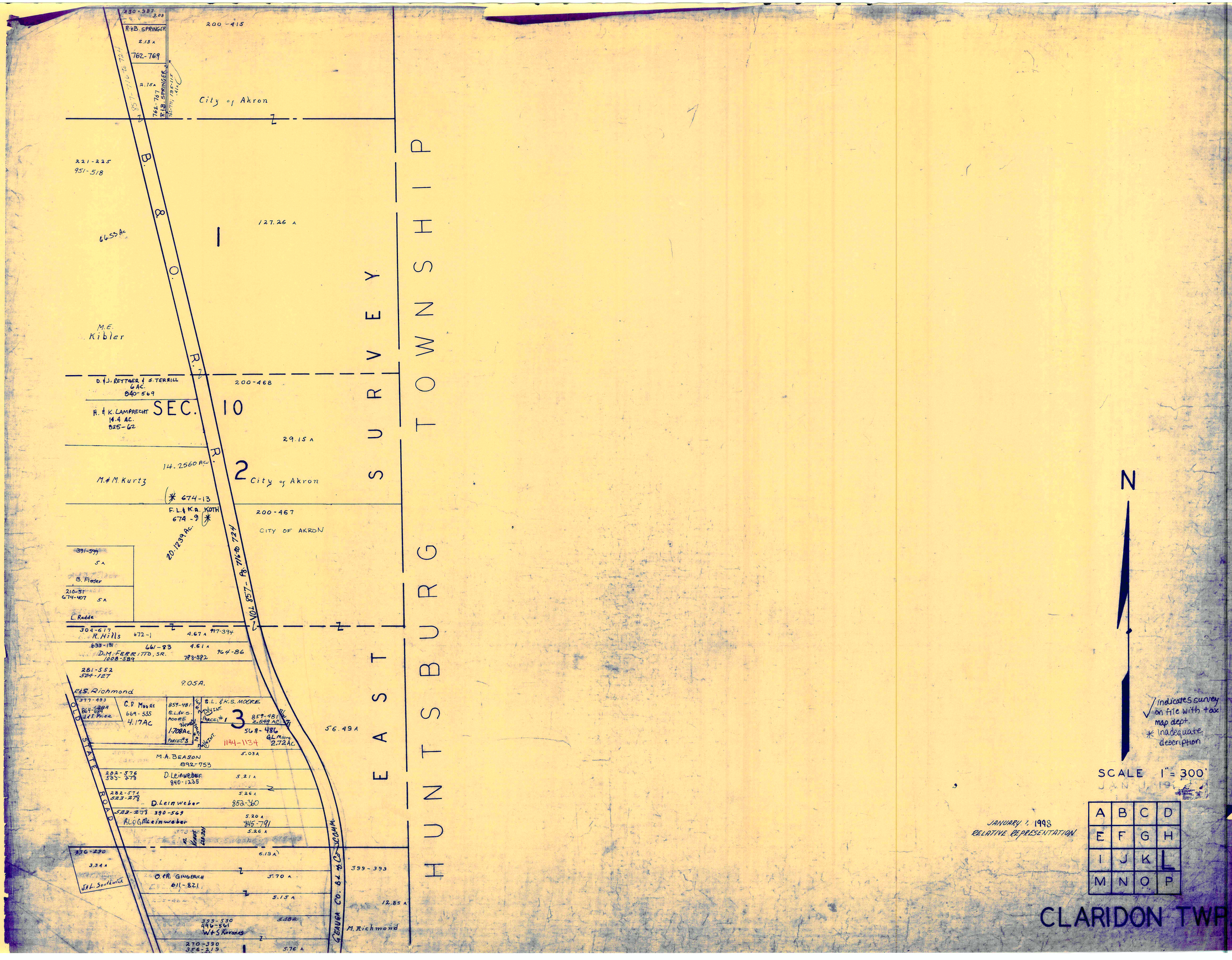

HUNTSBURG TOWNSHIP
EAST SURVEY
SEC. 10
1
2
3
City of Akron
City of Akron
CITY OF AKRON
B. & O. R. R.
OLD STATE ROAD
GEAUGA CO. Bd. of Co. COMM.
R.&B. SPRINGER
M.E. Kibler
D. & J. RETTGER & S. TERRILL 6 AC. 840-569
H. & K. LAMPRECHT 14.4 AC. 825-62
M.&M. Kurtz
F.L.&K.A. KOTH 674-9
B. Fleder
L. Radde
R. Hills
D.M. FERRITTO, SR. 1008-589
R.&S. Richmond
C.R. Moore 669-555 4.17AC
G.L.&K.S. MOORE
M.A. BEASON 892-753
D. Leinweber 840-1235
D. Leinweber 852-360
R.L.&G.M. Leinweber
O.&R. GINGERICH 611-821
M. Richmond
N
SCALE 1" = 300'
JANUARY 1, 1998
RELATIVE REPRESENTATION
A B C D
E F G H
I J K L
M N O P
CLARIDON TWP

TOWNSHIP 3 N

MUNSON

W.C. & K.M. BUEHNER
34.74 Ac.
812-787 Ac.

213-548

G.L. & E.R. BADOVICK
812-785
33.1732 Ac.

21

T. & E. Schienke
10.04 Ac.

W. & D. SCHMID
805-462
97 Acc

R & M. STRICHKO
5 A
478-477

22 Ac.

W.B. Schmid
710-228

C. Miller
479-190
858-571
2.5 Ac.

D & D GAMBATESE
824-1103

D. & D. PAWLAK
1029-769
1.5

GEAUGA CO. INF.
469-1014
8.49 Ac

32-119 (WAS 80 AC.) 1st PARCEL
LEAVING ± 24.0579 AC

46.0 Ac.
824-1103

32-119
2nd parcel 40.75
in Lots 4+5

1st PARCEL LEAVING ± 15Ac
36-196 (WAS 49.62 Ac.)

2nd parcel
(36-196 - 10.10 Ac)
in Lots 4+5?

633-599 (WAS 93.7713 Ac.)
LEAVING ± 25.192 Ac.

COMMISSIONERS OF GEAUGA County

52-299

4

43 Ac.

G.L. & J.W. GANNON, TRUSTEE
867-318
1038-472
3.89 Ac

443-90
56 A.
45.31 Ac.

Geauga Hospital Ass'n

576-958
3.90 A
M. Gum
&
S. Malovic

708-208
326-93
THE GEAUGA HOSPITAL ASSOC. INC.
1048-462
11.5796 Ac
11.0153 Ac
11.7158 Ac
.894 A.
.936 Ac.
.983 Ac.

Geauga Hospital Ass'n
409-955
7.762 Ac

BUEL

3 3.435Ac
4 3.01Ac
5 3Ac
6 3.76 Ac
7 4.015A
8 5.44Ac
9A 5.4079Ac
1080-26
10 3.5Ac
11 3.5Ac
12 3.95Ac
5.3764 Ac
.594 Ac
1.988 Ac
RAVENWOOD DRIVE 60'

TRACT

GEAUGA COUNTY PUBLIC LIBRARY

BLOCK A CEM. .68 Ac 39.08

GEAUGA COMMUNITY BOARD OF MENTAL HEALTH
1092-1068

725-447

11.1624 Rd

VOL. 24-46

VOL. 15 PGS. 53 TO 55

MERRITT ROAD 60'
R.E. SCHEDULE VOL. 24-46

AQUILLA ROAD 60'

2 3.1Ac
13 6.28Ac
14 3Ac
19
20 5.05Ac
21 10.18Ac
22 5.57Ac
23A 4.015Ac
24 7.13A
25 4.04Ac
26 3.06Ac
27 16.71Ac
28 4Ac

COMMUNITY SERVICE CENTER SUB. VOL. 20-P806 84 VOL. 15- PGS. 53 TO 55
4.208 Ac.

VOL. 24-40

T.L. & D.E. WARREN
F.G. MICHEL
1023-897
973-761
154-804.00 Ac. 13-004800
623-196

PRESTON COUNTRY CLUB LTD.
1010-1130
181.9148 Ac (TOTAL)
70.5867 (BURTON)
97.5445 (CLARIDON)
13.7836 (NEWBURY)
1014-204

N 10°-09'-50" E 1327.00

Rd LOCATION PER VOL 20-P80

AQUILLA ROAD

WILCOX & SMITH TRACT

5

1

247-536
53.35 A
A. & M. First
PAR #1
80.3 Ac.
D.J. HART
1131-941
22

11.67 A
217-203
PAR #2
11.89 A
D.J. HART
1131-941

PAR #3
67.98 A
D.J. HART
1131-941

443-578
100.70 A
Jewish Comm. Center
parcel #1

70.36 A
parcel 2+3
PARCEL 9
443-578
JEWISH COMM CTR
12-704800
PARCEL # 10
15.62 A
46.38 A
parcel # 4

2

ALDERMAN POND

OSWALD RD.

N

SCALE 1" = 300'
JAN. 1, 19

BURTON TOWNSHIP

JANUARY 1, 1998
RELATIVE REPRESENTATION

* Inadequate description

✓ Indicates survey on file with tax map dept.

A	B	C	D
E	F	G	H
I	J	K	L
M	N	O	P

CLARIDON TWP

247-536
53.35 A
A.&M. First

See Map "J"

247-536
53.35 A
A.&M. First

P.W. & D.L. MILLER
905-146
2.6884 Ac.

239-271
907-335
L. Peine, C.H. Butcher & B.L. Dixon, Trustees
15 A

S.L. CONNOLLY
853-861
3.0 AC

245-322
R.&M. Lemons
16.31 A

PAR #1
D.J. HART
1131-941
80.3 AC

R.&M.A. Tittell
212-358

591-617
710-1248
S. KRAWETZ
3.34 A
67A

1026-900
810-582
10 A
L.A. HAWGOOD

3 A
731-312

W.&P. STANTZ
674-852
674-854
PAR #2
2 A

218-458
800-407

PAR #3
67.98 A
D.J. HART
1131-941

20 AC.
R. Trask

1

13-7041200 .52 A #4
1093-400
M.A.&R. EGLI TRUSTEES
1004-652
4.0 Ac.
1011-1312 / 1085-1122

1093-403

PAR #1
11.07 A
1085-1114

M. EGLI TRUSTEE
1011-1312
R. EGLI
1004-655

PAR #2
10 A
1093-403
1011-1312
1085-1114

Parcel #
443-578

3993 SH

538
1143

100.70 A
S M I T H

Jewish Comm. Center

123-381
186-370
352-524
637-906
parcel #'s 1 & 3
61.98 Ac

2

57.36
70.35 A
Parcel 1 & 3

W I L C O X

M. EGLI TRUSTEE
C. EGLI PROFERA & D.A. PROFERA
1004-647
1011-1312
1093-395
1085-1117

Parcel #1

T R A C T

41.65A
556-499
M.E. ZEIT

38.00 A

W.L. JENKINS
1012-1076

3

B U R T O N

1085-1113
1085-1110
2.0 Ac.
PAR #1

PAR #2

M. EGLI
1004-643
1011-1312
P.L. EGLI
1085-1107
15 A
1085-1110

2.0 Ac.
N.J. & V.C. REISH
1089-619

508-483
2.0 Ac.
E.J. & M. SALOSH

ROAD

OSMOND ROAD

835-1232
C.E., Jr. & S.M. HIET
6 A

223-85
15.50 A
C. & E. Luoma

208-635
260-263
615-857
A. & S. Kondrewych
7 A

580-380
578-795
719-158
D.L. & M.C. BRAFORD
5 A

D.A.P.
603-48
911-1316
5 A

232-319
994-492
Parcel #1
2 Ac.

218-156
994-492
D.E. & C.R. MANN
751-140 #
Parcel #2
6 A

218-555
994-492
Parcel #3
5 A

S.A. DASCH & M.A. HARTMAN
853-633
17.41 AC.
PARCEL #2

16.12 AC.
S.A. DASCH & M.A. HARTMAN
853-633
PARCEL #1

FARMORE FARMS LIMITED
1077-35-34

178.37 Ac

CLARIDON ROAD

18.25 A
L.L. & P.A. SHARPJACK
771-95

712-652
733-21
D.L. TIBER
1.94 Ac.

Parcel #
736-200
M.K. & L.R. MILLER
1.23 Ac
826-707

311-422
BIZYAK FAMILY TRUST
10.25 Ac.
891-135
H.H. WEBSTER

79.81 Ac
GERALDINE TIBER 617-724

580-892
S.A. & C. TAYLOR
732-1034
3.47 Ac.
2.87 Ac.

F. & B. BYLER
531-611
735-105
50 Ac.

D.T. BRANEM
876-634
876-636
2.90 A

F. & B. BYLER 3A
774-216

C.L. & J.D. ADIE
5 A
1106-684

40.02 A
M.A. BRIGGS
891-756
1048-37

.5 A

2

H.M. Nish

50 A
12-053700
R.T. Page Properties, Ltd.
410-991
12-21-98
1122-1
1122-6

51.9 A
12-053800
12-21-98
R.T. Page Properties, Ltd.
1207-125
1122-1
1122-6

3

J.A. Chelley
589-911
6.01 A

R.T. Page Properties LTD.
9.72 A
1207-125
213-336
12-21-98
1122-1
1122-6
12-053900

43.80 A

J.H. & J. CLARK
964-630

1068-627, 628

B.M. & J.R. CROUP
964-301
19.56

V.C. PEAIRS 1034-260

E A S T

T O W N S H I P

SURVEY

N

SCALE 1" = 300'

✓ Indicates survey on file with tax map dept.

* Inadequate description

A	B	C	D
E	F	G	H
I	J	K	L
M	N	O	P

CLARIDON TWP

JANUARY 1, 1998
RELATIVE REPRESENTATION



BIZYAK FAMILY TRUST
891-135
31.37 Ac
10.25 Ac
#4
#3
79.80 Ac.
86 Ac.
617-724
40.02 A
G. TIBER
J.F. SMITH & J.A. WILSON
1099-650
1023-118
19.369 Ac.
D.M. GADUS
1013-122
15.56 Ac
W. & R. KILLINGS
444-1011
1.96 Ac.
D.L. & L.R. KELLY
1012-362
2.0 Ac.
10.54 Ac.
R.L. & L.M. WILSON
1026-701
M.F. & D.D. GLOVA
910-148
7.65 Ac.
D.A. & A.M. WISE
989-69
7.731 Ac.
E.N. & B.A. CURRIE
863-659
7.758 AC.
832-1325
5 A
B.J. & V.A. KULLIK
593-917
R.& K. Dewey
7.84 Ac.
R.P. & P.M. KOZLICK
798-54
7.84 Ac.
S. Petersen, et al
345-138
742-389
345-198
742-389
99.81 Ac
83.09 Ac.
E.P. SOLTIS
770-330
629-1432
1
776-1220
3.34
M. & E. SLATTERY
524-921
J.& S. HELT
OLD STATE ROAD 608
1016-365
Parcel #1
15 A
B.L. WILSON & L. JOHNSON
1016-365
M.E. & A.L. DORSEY
1116-133
3 Ac.
E. & J. Ward
631-223
12.513 AC.
FARMORE FARMS LIMITED
1077-30-34
178.37 Ac.
SEC. 14
565-951
J.R. BLACK & S.R. HESS
1016-42
1016-44
5.50 Ac
EAST
43.93 Ac.
G. & A. HUGE
671-279
24.73 Ac.
734-509
565-951
805-49
L. Hess
2
19.19 A
565-951
L. Hess
P. & C. DAVIS
1098-1289
SURVEY
E. HADLOCK
505-251
845-890
63 AC.
R. & C. MILLER
1043-841
6.0 Ac
3.0 Ac
50 A
523-801
919-1242
E. HADLOCK
1103-1140, 1142, 1144
7.0 Ac.
435-465
45.69 A
J. Ward
SEC. 15
F.E. HATCH
1122-980
#12-029900
58 A
2
574-1165
868-1003
S.L. & D.B. JOHNSON
40 A
N
435-350
435-465
J.K. & E.M. MILLER
1174-288
5 A
J. Ward
12-076500 7-21-98
8 A
#12-029900
F.E. Hatch
G.W. Hoffman
J.K. & E.M. MILLER
582-172
58 A
12-704100
12-07-10-00-016-00
28.68 Ac IN CLARIDON
TOTAL ON DEED 32.75 Ac.
4.07 Ac IN BURTON
The Mid. East Baptist Ch. Con. Inc.
12-704150
12-07-10-00-016-01
MIDDLE EAST BAPTIST CONFERENCE
523-765 + 767 + 769
3
84.50 Ac (523-769)
FOREST ROAD
730-284
239-102
J.K. & E. MILLER
18.74 Ac.
1011-374
17.23 A
7.45 A
DIANE R. CHISHOLM
768-979
181.30 A
3
43.80 A
431-799
435-1
S.S., JR. & L.S. MILLER
5 Ac.
731-185
778-251
J.& S. HELLER
1A
778-251
GRANDVIEW GOLF CLUB Inc.
DURKEE ROAD
BURTON TOWNSHIP
SCALE 1" = 300'
A B C D
E F G H
I J K L
M N O P
* Inadequate description
✓ indicates survey on file with taxmap dept.
CLARIDON TWP
JANUARY 1, 1998
RELATIVE REPRESENTATION

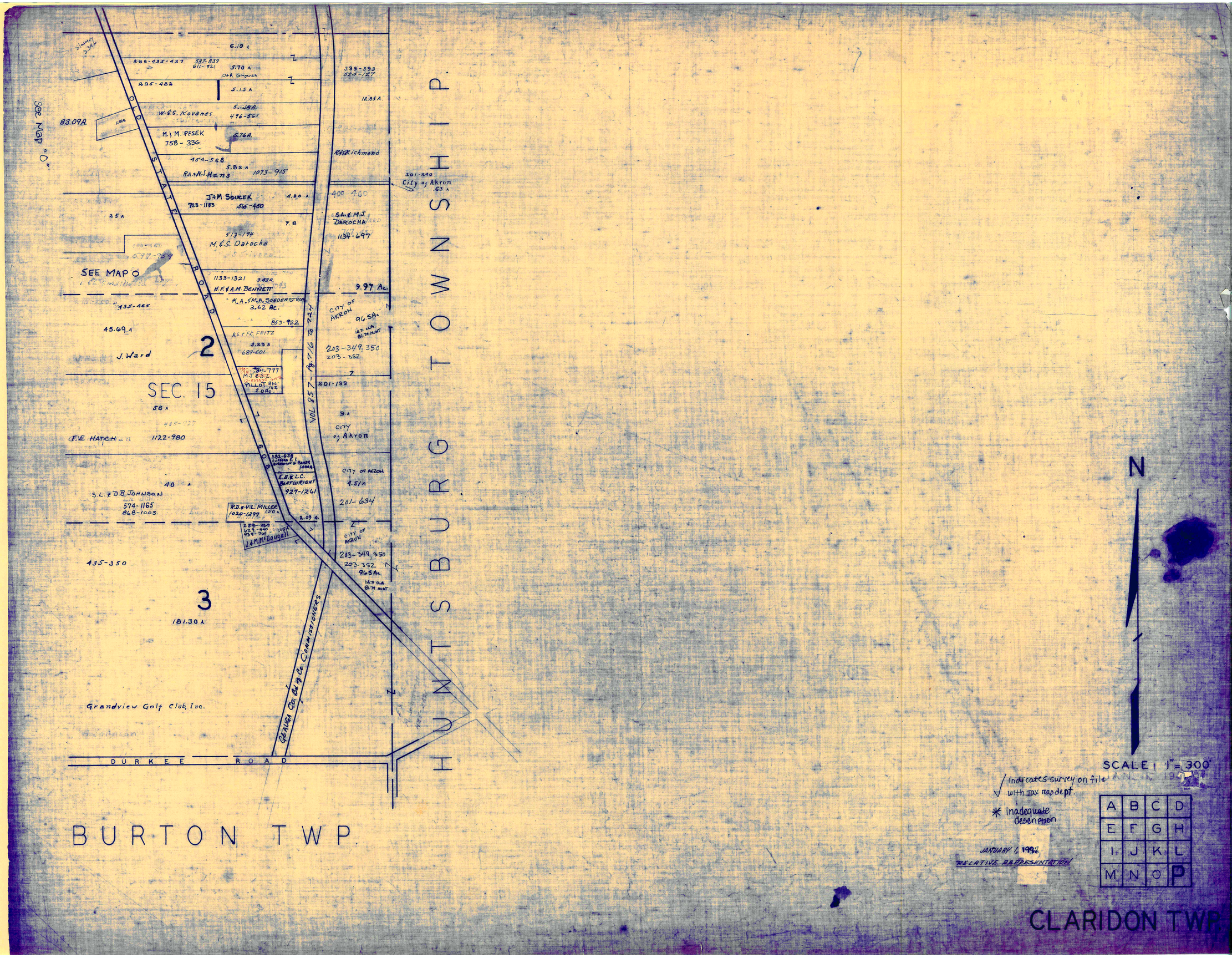

HUNTSBURG TOWNSHIP
BURTON TWP.
CLARIDON TWP.
SEC. 15
2
3
SEE MAP O
See Map "O"
OLD STATE ROAD
DURKEE ROAD
GEAUGA CO. Bd. of Co. COMMISSIONERS
VOL 857 - Pg. 716 to 724
W. & S. Kovanes
M. & M. PESEK
758 - 336
R.A. & N.J. Hans
1073 - 915
J. & M. SOUCEK
723 - 1183
565 - 450
M. & S. Darocha
1133 - 1321
H.F. & A.M. BENNETT
M.A. & M.A. SOEDERSTROM
3.62 Ac.
853 - 922
R.E. & F.C. FRITZ
3.29 A
689 - 601
J. Ward
F.E. HATCH
1122 - 980
S.L. & D.B. JOHNSON
574 - 1165
868 - 1003
R.D. & V.L. MILLER
1020 - 1299
J. & M. McDougall
E.B. & L.C. BLATWRIGHT
927 - 1261
S.A. & M.J. DAROCHA
1134 - 697
City of Akron
201 - 240
.63 A
R. & S. Richmond
399 - 393
524 - 127
12.85 A
83.09 A
6.19 A
5.70 A
5.15 A
5.48 A
5.76 A
5.82 A
4.80 A
7.8
25 A
45.69 A
58 A
40 A
435 - 350
181.30 A
9.97 Ac.
96.5 Ac.
203 - 349, 350
203 - 352
201 - 199
9 A
4.51 A
201 - 634
2.09 A
Grandview Golf Club, Inc.
N
SCALE 1" = 300'
Indicates survey on file with tax map dept.
* Inadequate description
JANUARY 1, 1998
RELATIVE REPRESENTATION
A B C D
E F G H
I J K L
M N O P

CLARIDON TP.
[CENTER]

SCALE 1 IN. = 2.5 CH. = 165 FT.

JAN 1, 1982

LOT 2

SECTION 7

LOT 3

LOT 1

SECTION 12

CLARIDON TROY ROAD

MAYFIELD ROAD

U.S. 322

H.C. & P.S. KRONK
1005-644
19.64 Ac.

8.18 AC.

7.62 AC.

T. J. FOGARTY & S.E. EDWARDS
835-73

C.M. STONE
713-868
742-808
0.82 A.

7.84 AC. 1ST AC.
B.A. DREW & G.R. CHAPMAN

1.9 AC.
C.A. RUCE
818-676
877-932
926-516

1.5A
C. PORTER
773-258
873-741
877-1019

1.5A
345-416 877-1019
385-201
685-709

0.74A
555-346
246-356 MEIK PARK

582-178
1.36

1821-255
1824-1
1824-1
1824-241
1824-241
0.25 AC.

J.G. KELLOGG
683-649
917-683

PUBLIC PARK
45-202

7.39 Ac.
TAX DUP 7.13 Ac.
127-256

45-204
87-286
CEMETERY

20 HF Claridon Twp. Trs.
0.67A

224-575 0.8A.
Claridon Twp. Trs.

CHURCH
238-435
477
0.35A.

0.27A
283-352
165-51
CHURCH

10.37 Ac.
CLARIDON TOWNSHIP TRUSTEES
1018-175

531-1291
H.C. POUNDS
4.07 Ac
789-231

531-1291
H.C. POUNDS
1.942 Ac
789-231

789-231
H.C. Pounds
478-400
2.32

715-34
D. GUPTON
881-315
2.029

T.M. LINE
964-857

245-455
180 AC.
Jenny Mill Pond Co.
1.83 AC.

200-861
K.H. Kronk
33 Ac.
663-769

K.H. KRONK
783 AC.
693-336

O.R. VALENTINE
Valentine
877-231
1052-1208
1052-1209

C.L. & T.R. CROWLEY
593-21
745-112

2.87 Ac.

CLARIDON TWP. TR.
463-233

0.68A
Loosen
237
757-950

1 AC. 224-10
Loren & A. Brockway
732-1255

174-242
CONGR'L PARSONAGE
1.12 AC.

J.L. SHERMAN
684-77

2.08 A.
284-611

T. & E. Smith

277 AC.

210-101 K. FENWICK
FENWICK SURVEY Vol. 6 Pg. 37 Plats
SECTION LINE & LINE Z

783 AC.
H.L. & L.M. GRASSER
821-341
776-135

T. & E. Ladd TRUSTEES
487-574
737-1307
2 A.
921-426

0.50 AC.
3.71 A

2 AC.

0.25 AC.
0.15 AC.
T.H. & L.A. DINGMAN
1047-251

L & H MORGEET
88-559
2 AC
295-339

J.W. & M.R. Morgret 96.9 A.
737-36
960-663

* Inadequate description
/ indicates survey on file with tax map dept.

JANUARY 1, 1998
RELATIVE REPRESENTATION

6-98

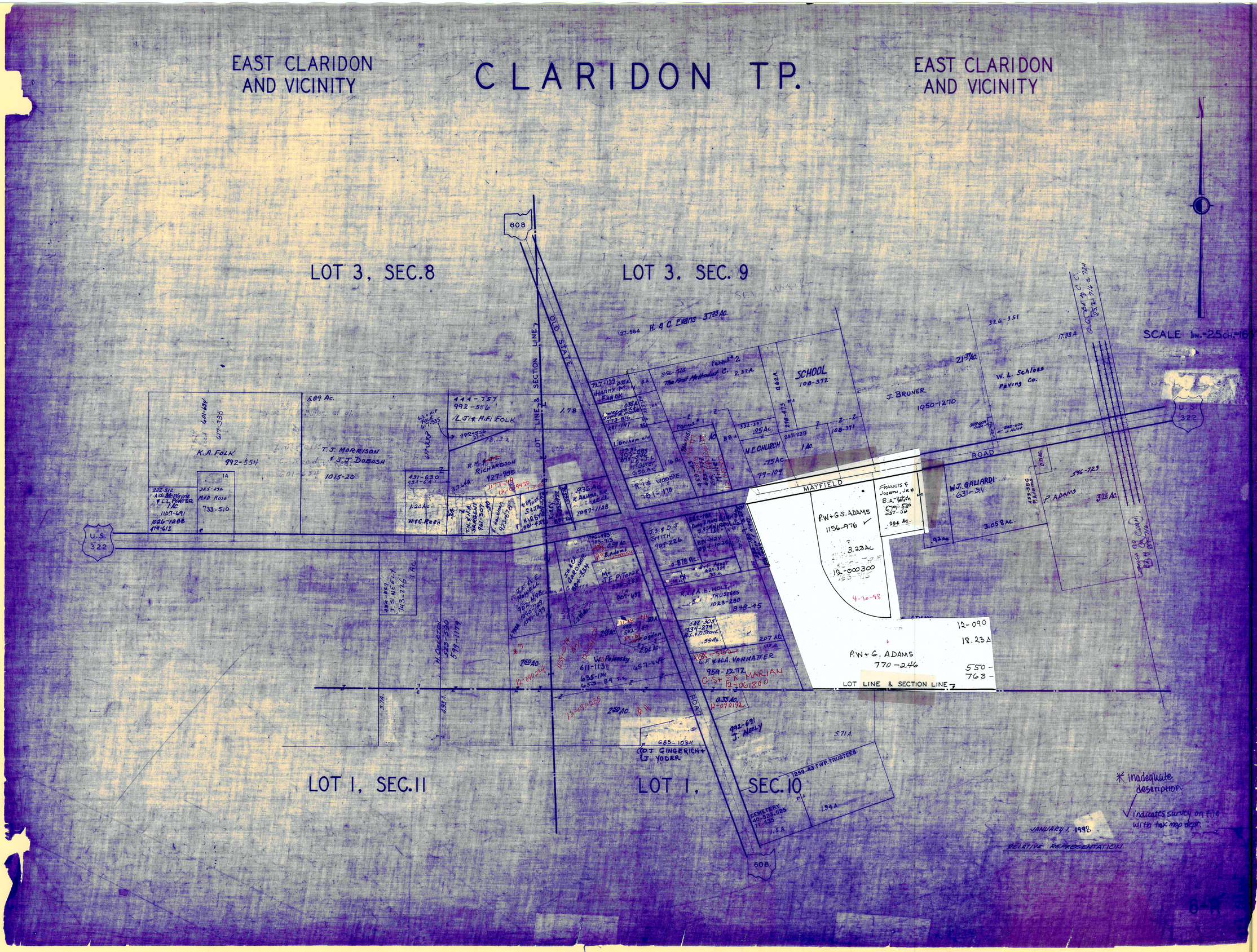
EAST CLARIDON AND VICINITY
CLARIDON TP.
EAST CLARIDON AND VICINITY
LOT 3, SEC.8
LOT 3, SEC. 9
LOT 1, SEC.11
LOT 1, SEC.10
608
OLD STATE ROAD
LOT LINE & SECTION LINE
MAYFIELD ROAD
U.S. 322
SCALE 1IN.=25CH.=16
SCHOOL 108-372
J. BRUNER 1050-1270
W. L. Schloss Paving Co.
K.A. FOLK 992-554
T.J. MORRISON & J.J. DOBOSH 1015-20
R.M. & J.L. RICHARDSON 927-985
M.E. CHURCH
W.J. GALIARDI 631-31
P.W.+G.S. ADAMS 1156-976
P.W.+G. ADAMS 770-246
L.F. & H.A. VANNATTER 959-1272
G.S.+S.K. MARIAN 12-061800
O.J. GINGERICH + J. YODER
CEMETERY
* Inadequate description
✓ indicates survey on file with tax map dept.
JANUARY 1, 1998
RELATIVE REPRESENTATION

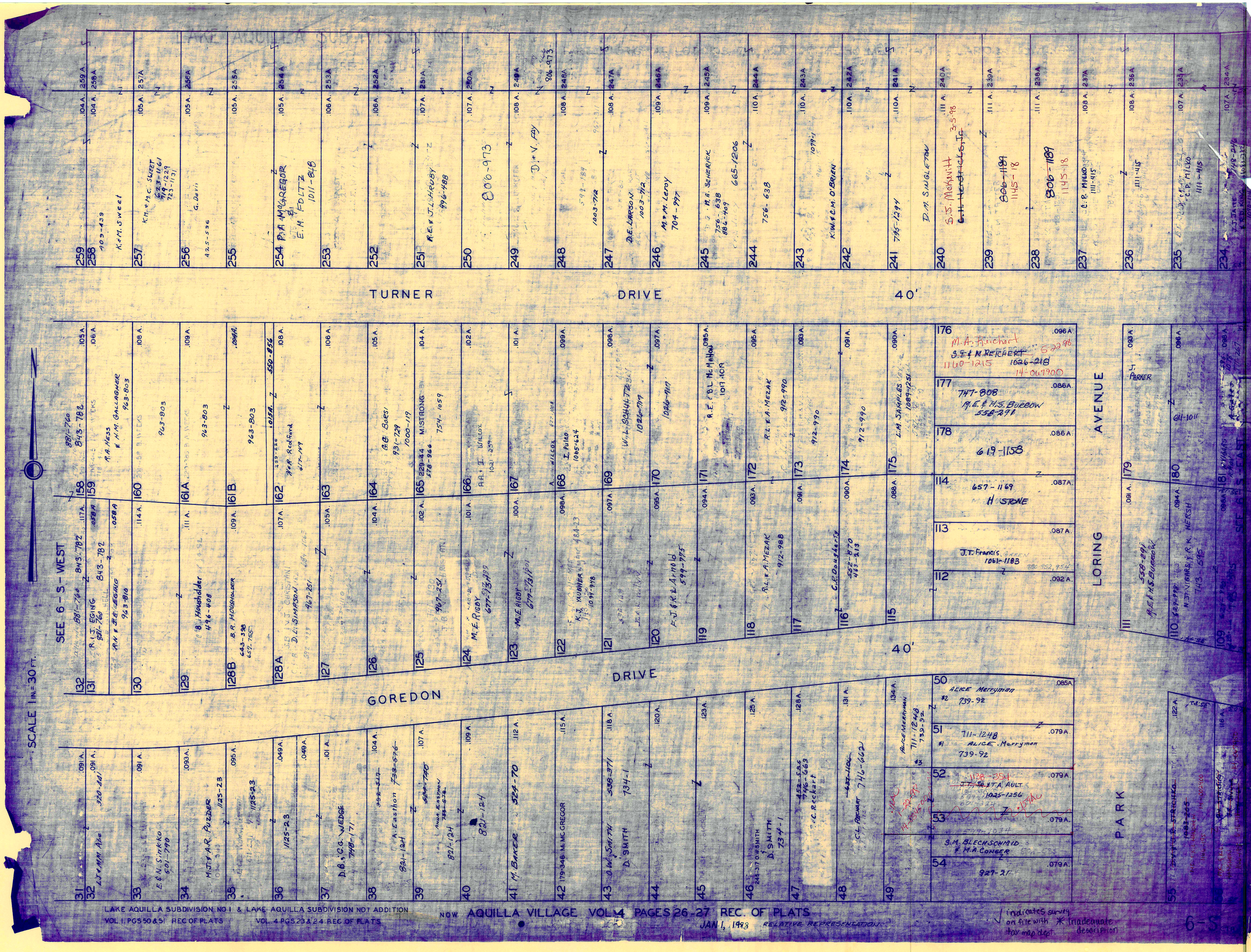

TURNER DRIVE 40'
GOREDON DRIVE 40'
LORING AVENUE
PARK
SEE 6-S-WEST
SCALE 1 IN. = 30 FT.
LAKE AQUILLA SUBDIVISION NO 1 & LAKE AQUILLA SUBDIVISION NO 1 ADDITION
VOL. 1, PGS 50 & 51 REC OF PLATS
VOL. 4 PGS 23 & 24 REC OF PLATS
NOW AQUILLA VILLAGE VOL. 4 PAGES 26-27 REC. OF PLATS
JAN 1, 1998 RELATIVE REPRESENTATION
indicates survey on file with tax map dept.
* inadequate description
6-S



TURNER DRIVE 40'
GOREDON DRIVE 40'
SEE 6-S-CTR.
SCALE 1 IN = 30 FT.
C.L. MANNING 782-1140
A. DiFRANCO 1081-376
J & E RIDER 538-1118
M.D. HORBAY 1081-394
D.A. LOFTUS
J.L. DeGUIBERT 571-1318
LAKE AQUILLA SUBDIVISION NO. 1 & LAKE AQUILLA SUBDIVISION NO. 1 ADDITION
VOL. 1 PGS 50 & 51 REC OF PLATS
VOL. 4 PGS 23 & 24 REC OF PLATS
NOW
AQUILLA VILLAGE VOL. 4 PAGES 26-27 REC. OF PLATS
JAN 1, 1998
RELATIVE REPRESENTATION
indicates survey on file with tax map dept.
* Inadequate description
6-S

SCALE 1 IN = 30 FT.

ROAD 60'

COUNTY AQUILLA HOME

TURNER DRIVE 40'

GOREDON DRIVE 40'

TURNER DRIVE

284 .179 A. — 1007-1311 1110-869→873

283 .160 A. — 1007-1311 1110-869→873

282 .141 A. — R.G. ESPIRITU D.H & R.G. PIERMAN 1007-1311 1110-869→873

281 .123 A. — 1007-1311 1110-869→873

280 .115 A. — 1007-1311 1110-869→873

279 .133 A. — R.G. ESPIRITU D.H. & R.G. PIERMAN 1110-867, 865

274 .121 A. — 1007-1311 1110-869→873

275 N & W. Nichita 368-316

276 .139 A. — 1007-1311 1110-869→873

277 .121 A. — 1007-1311 1110-869→873

278 .103 A. — 1007-1311 1110-869→873

273 .173 A. — N & W. Nichita 451-768

272 .126 A. — I.C. BAUMAN 701-969

271 .111 A. — J.A. + V.G. NELSON JR 824-940

270 .100 A. — 824-940

269 .100 A. — 824-940

268 .100 A. — 824-940

267 .101 A. — 513-254 C.E.F. TOROK

266 .101 A.

265 .101 A. — 320-560 R.N & J.E. EGING 744-439

264 .101 A. — 744-439

263 .102 A. — R & E EGING 689-838

262 .103 A. — Ronnie and Veronique Estelle 739-1455

261 .051 A.

260 .051 A. — 735-306 T.L & J.E. RAY 631-736

259 .104 A. — 409-439

284A 283A 282A 281A 280A 279A 274A 273A 272A L.W. BAUMAN 226-380 271A 270A 269A 268A 267A 266A 265A 264A 744-439 263A 262A 261A 260A 259A

146 .107 A.

145 .108 A. — J.H. WHITE 925-526

144 .100 A.

143 .073 A.

142 .073 A.

141 .077 A.

140 .077 A.

139 .082 A.

138 .082 A.

137 .086 A.

136 .086 A.

135 .091 A.

134 .091 A.

133 .095 A.

132 .095 A.

131 .098 A.

130 .098 A.

129 .099 A.

128 .099 A.

127 .100 A.

126 .102 A. — 0.23107 AC

125 .103 A. — 0.07293 AC

124 .103 A.

123 .105 A.

147 A+D Grossman 574-140 (157-1052) (111-03 5457)

148 W.A. MURFELLO

149 870-398 793-686 1032-182

150

151 R. SWEDERS 870-735 Y.E.R. DAVIS 1104-151

152

153 P.T. YOGER 692-611

154 F.K. KATAI 690-711

155

156 R.I.T. EGING 843-782

157 J.E. MITCHELL 881-760 843-782

158 881-760

SEE 6-S-C.R.

7 423-951

6 D & B. ROBERTS 784-954 .109 A.

5 .109 A.

4 E. FILLA .109 A. 721-773 892-1298

3 .109 A. 721-773 892-1298

2 F.J. FILLA .109 A. 665-1307 1131-773

1 .109 A.

8 D. & B. Roberts 509-372 784-956

9

10

11 .109 A. 721-773 892-1298

12 .109 A. 721-773 892-1298

13 .109 A. T.B. HUBER 910-900

14 .109 A.

18 237-561

19 V. BLASKO

17 224-185 .099 A.

16 195-923 V. BLASKO .103 A.

15 270-461 AQUILLA VILLAGE .107 A. — T.F. MURRIES 1081-353

20 .103 A.

21 .158 A. — T.F. MURRIES 1067-881

22 .074 A.

23 .074 A. — MARY GRANT 579-119 818-663

24 .140 A. — E.F.R. GRANT 617-320

25 .132 A.

26 .123 A. — REM. R. GRANT 1011-282

27 .115 A.

28 .107 A. — E.F.R. GRANT 553-157 617-320

29 .101 A.

30 .097 A. — H.A. LAKE 1042-806

31 .094 A.

32 .091 A.

LAKE AQUILLA SUBDIVISION NO. 1 & LAKE AQUILLA SUBDIVISION NO. 1 ADDITION VOL. 1 PGS 50 & 51 REC. OF PLATS

VOL. 4 PGS 23 & 24 REC. OF PLATS

NOW AQUILLA VILLAGE VOL. 4 PAGES 26-27 REC. OF PLATS

January 1, 1998 RELATIVE REPRESENTATION

√ Indicates Surveyor tie with tax map dept

* Inadequate description

6-S

AQUILLA VILLAGE VOL. 4, PAGES 26-27 REC. OF PLATS

FORMERLY

LAKE AQUILLA ESTATES COMPANY'S SUBDIVISION NO. 1

AND RESUBDIVISION OF BLOCKS I & J AND SUBLOTS
NOS. 125 TO 141 INCLUSIVE IN BLOCK D

VOL. 2 PAGES 6, 7, 8, 9, 10, 11, 12, 19 & 33 REC. OF PLATS

SCALE 1 INCH = 40 FEET

PART OF ORIGINAL LOT NOS. 9 & 10 OF THE HOLMES TRACT CLARIDON TOWNSHIP

JAN. 1, 1998

RELATIVE REPRESENTATION

TURNER DRIVE 40'

BERKSHIRE DRIVE 40'

CORNELIA DRIVE 40'

AQUILLA ROAD

COUNTY HOME

SEE 6-T-2

6-T-1

√ indicates survey on file with tax map dept.

* Inadequate description.

AQUILLA VILLAGE VOL. 4, PAGES 26-27 REC. OF PLATS

FORMERLY

LAKE AQUILLA ESTATES COMPANY'S SUBDIVISION NO. 1

AND RESUBDIVISION OF BLOCKS I & J AND SUBLOTS
NOS. 125 TO 141 INCLUSIVE IN BLOCK D

VOL. 2 PAGES 6, 7, 8, 9, 10, 11, 12, 19 & 33 REC. OF PLATS

SCALE 1 INCH = 40 FEET

PART OF ORIGINAL LOT NOS. 9 & 10 OF THE HOLMES TRACT CLARIDON TOWNSHIP

JAN. 1, 1998

RELATIVE REPRESENTATION

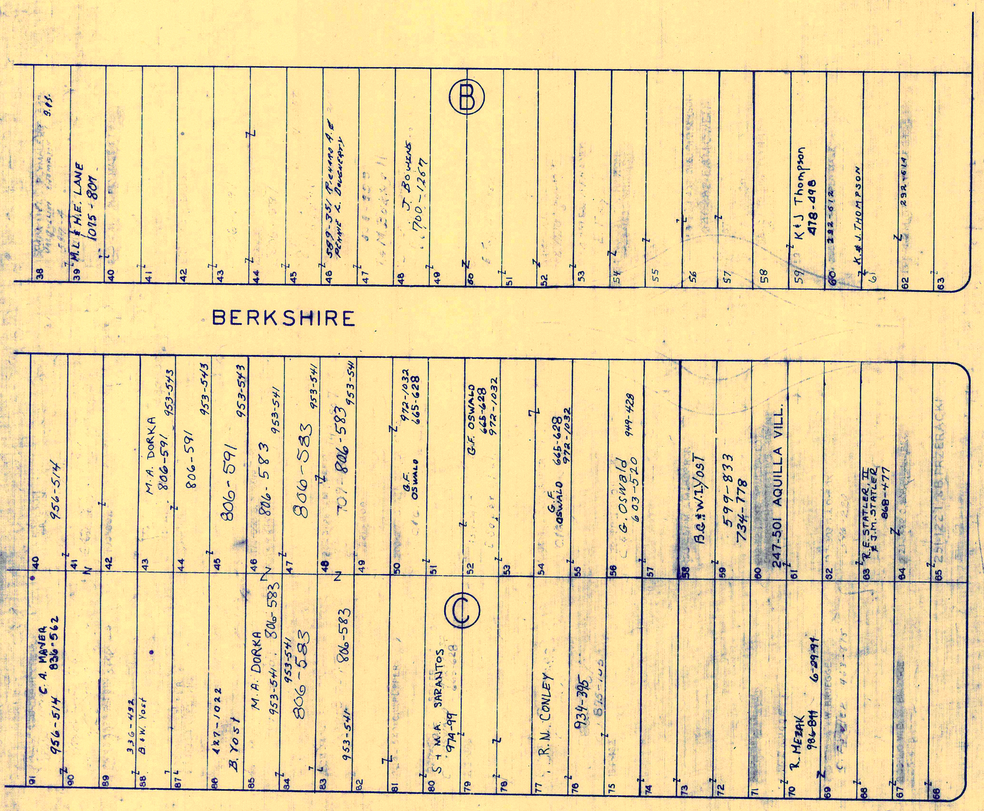
BERKSHIRE
DRIVE
CORNELIA
LORING AVENUE
SEE 6-T-1
6-T-2
40'
L. J. HERRINGTON 1024-946
K. R. + D. S. S. CAMPBELL 1025-1202
R.L. & S.A. THOMPSON 922-738
R.F.& R.R. PROSEN 818-2422
14-055351
14-055355
14-035353
14-035351
R.F.& R.R. PROSEN 1143-412
L. 854-1327 393-679
K.L. SZEMENYEI 218-181
D.M. CALLAHAN 904-526 971-381 971-383
R.P. FLECKENSTEIN 932-390
M. BOTT 1097-748
D. Braovich + G. Savkovich 709-124
709-124
D.B. & G.E. SAVKOVICH
D. Brosovich G. Savkovich 709-124
M. G. CUNNINGHAM 174-588
CLARE AQUILLA ESTATES CO.
S. Savkovich 14-035000
14-049300
G.E. & D.B. SAVKOVICH 1121-405
D. W. WEBER
G. W. HAUSER 633-004
K. MUTTER 1135-46
KL. SZEMENYEI 689-876 854-1327
M. SZEMENYEI
D. Lundquist 512-752
R. Burchett
C. A. MAIER 956-514
M. A. DORKA 806-591 953-543
M. A. DORKA 806-583 953-541
806-585 953-541
806-583 953-541
G.F. OSWALD 665-428 972-1032
G. OSWALD 665-428 972-1032
G. Oswald 943-328
R.G. & W. LYDOST 599-833 734-178
247-501 AQUILLA VILL.
R. HERAK 984-811 6-29-91
R.E. STATLER, III & J.M. STATLER 868-477
R. WAFFLE 894-567 520-49 941-251
K. LAUDEN 1094-397
1094-397
985-273
K.P.& E.K. KNIFE 985-273
D.M. KNIFE 316-313
Reduce county Board of comm. 689-1289
D. SCHULTE 225-93 367-492
S. HOLLIDAY
A.F. FRANTZ
E.L. BISLER
H.M.C. ANDERSON
P.E. SHERMAN
TRUST 814-367 925-1009
W. K. SUZUKI VAN 1111-885
1111 885
J. & J. GOUDSET 1132-496
J. & J. GOUDSET 1132-496
J. & J. GOUDSET 1132-496



AQUILLA VILLAGE VOL. 4 PAGES 26-27 REC. OF PLATS

FORMERLY

LAKE AQUILLA ESTATES COMPANY'S SUBDIVISION NO. 1

AND RESUBDIVISION OF BLOCKS I & J AND SUBLOTS NOS. 125 TO 141 INCLUSIVE IN BLOCK D

PART OF ORIGINAL LOT NOS. 9 & 10 OF THE HOLMES TRACT CLARIDON TOWNSHIP

VOL. 2 PAGES 6, 7, 8, 9, 10, 11, 12, 19 & 33 REC. OF PLATS

SCALE 1 INCH = 40 FEET

JAN 1, 1998

RELATIVE REPRESENTATION

* Inadequate description

√ Indicates survey on file with tax map dept.

6-T-

AQUILLA VILLAGE VOL. 4 PAGES 26-27 REC. OF PLATS

FORMERLY

LAKE AQUILLA ESTATES COMPANY'S SUBDIVISION NO. 1

AND RESUBDIVISION OF BLOCKS I & J AND SUBLOTS
NOS. 125 TO 141 INCLUSIVE IN BLOCK D

PART OF ORIGINAL LOT NOS. 9 & 10 OF THE HOLMES TRACT CLARIDON TOWNSHIP

VOL. 2 PAGES 6, 7, 8, 9, 10, 11, 12, 19, 33 REC. OF PLATS

CLARIDON

LAKE AQUILLA

RIVER

OVAL

BOULEVARD

DRIVE

CUYAHOGA

70'

30'

SEE 6-T-3

SCALE 1 INCH = 40 FEET

JAN 1, 1998

RELATIVE REPRESENTATION

√ indicates survey on file with tax map dept

* Inadequate description

6-T-4